



ANNUAL COMPLIANCE REPORT ON PUBLIC WATER SYSTEM VIOLATIONS

January 1, 2021 - December 31, 2021

Prepared by:
New Hampshire Department of Environmental Services
Water Division
Drinking Water and Groundwater Bureau
29 Hazen Drive
Concord, NH 03301
(603) 271-2513

July 1, 2022

Robert R. Scott, Commissioner
Mark Sanborn, Assistant Commissioner
Rene Pelletier, P.G., Water Division Director
Ted Diers, Water Division Assistant Director
Brandon Kernen, Administrator, DWGB

Contents

INTRODUCTION.....	1
THE DRINKING WATER PROGRAM: AN OVERVIEW	1
NEW HAMPSHIRE PUBLIC WATER SYSTEM PROFILE	2
ANNUAL STATE PWS REPORT	4
COMPLIANCE SUMMARY	5
Revised Total Coliform Rule (RTCR)	6
Groundwater Rule (GWR)	8
Disinfection Byproducts Rule (Stage 1 & Stage 2 DBP).....	9
Surface Water Treatment Rule (SWTR, IESWTR, LT1, LT2SWTR)	10
Chemical Monitoring	11
Lead and Copper Rule (LCR).....	14
Consumer Confidence Report Rule (CCR).....	16
DWGB COMPLIANCE ASSISTANCE AND ENFORCEMENT ACTIVITIES.....	17
Sanitary Surveys.....	18
Operator Certification Program	18
CONCLUSIONS.....	19
REPORT AVAILABILITY AND CONTACT INFORMATION	19

APPENDICES

APPENDIX A – VIOLATIONS TABLE SUMMARY
APPENDIX B – MAXIMUM CONTAMINANT LEVEL (MCL) VIOLATIONS
APPENDIX C – TREATMENT TECHNIQUE (TT) VIOLATIONS
APPENDIX D – CONSUMER CONFIDENCE RULE (CCR) VIOLATIONS
APPENDIX E – MONITORING/REPORTING (M/R) VIOLATIONS

New Hampshire Department of Environmental Services
Drinking Water & Groundwater Bureau
Annual Compliance Report on Public Water System Violations for 2021

INTRODUCTION

The 1996 Amendments to the Safe Drinking Water Act (SDWA) require each state to prepare an annual compliance report summarizing violations incurred by public water systems. The annual compliance report is submitted to the U.S. Environmental Protection Agency (USEPA) and made available to the public. The purpose of this report is to summarize the number and types of violations that public water systems receive as a result of failing to meet various requirements of the SDWA.

New Hampshire's 2021 Annual Compliance Report contains an overview of our drinking water program and a summary of regulated systems. Federal violations and their significance to various regulated monitoring programs and contaminants are discussed. There are tables and charts that reflect the compliance of New Hampshire's public water systems, either within this document or added as an appendix.

THE DRINKING WATER PROGRAM: AN OVERVIEW

The USEPA established the Public Water System Supervision (PWSS) Program under the authority of the 1974 Safe Drinking Water Act. Under the SDWA and the 1986 Amendments, USEPA sets national limits on contaminant levels in drinking water to ensure that the water is safe for human consumption. These limits are known as Maximum Contaminant Levels (MCLs) and the Maximum Residual Disinfectant Levels (MRDLs). For some regulations, USEPA establishes treatment techniques in lieu of an MCL to control unacceptable levels of contaminants in water. They also regulate how often public water systems (PWSs) monitor their water for contaminants and report the monitoring results to the states or to USEPA. Generally, the larger the population served by a water system, the more frequent the monitoring and reporting (M/R) requirements. In addition, USEPA requires PWSs to monitor for unregulated contaminants to provide data for future regulatory development. Finally, USEPA requires PWSs to notify their consumers when they have violated these regulations. The 1996 Amendments to the SDWA require consumer notification to include a clear and understandable explanation of the nature of the violation, its potential adverse health effects and steps that the PWS is undertaking to correct the violation.

The SDWA applies to the 50 states, the District of Columbia, Indian lands, Puerto Rico, the Virgin Islands, American Samoa, Guam and the Commonwealth of the Northern Mariana Islands.

The SDWA allows states and territories to seek USEPA approval to administer their own PWSS Programs. The authority to run a PWSS Program is called primacy. For a state to receive primacy, USEPA must determine that the state meets certain requirements laid out in the SDWA and federal regulations, including the adoption of state drinking water regulations that are at least as stringent as the Federal regulations. Primacy also requires the state to demonstrate that they can enforce the program requirements. Of the 56 states and territories, all but Wyoming and the District of Columbia have primacy. The USEPA Regional Offices administer the PWSS Programs within these two jurisdictions.

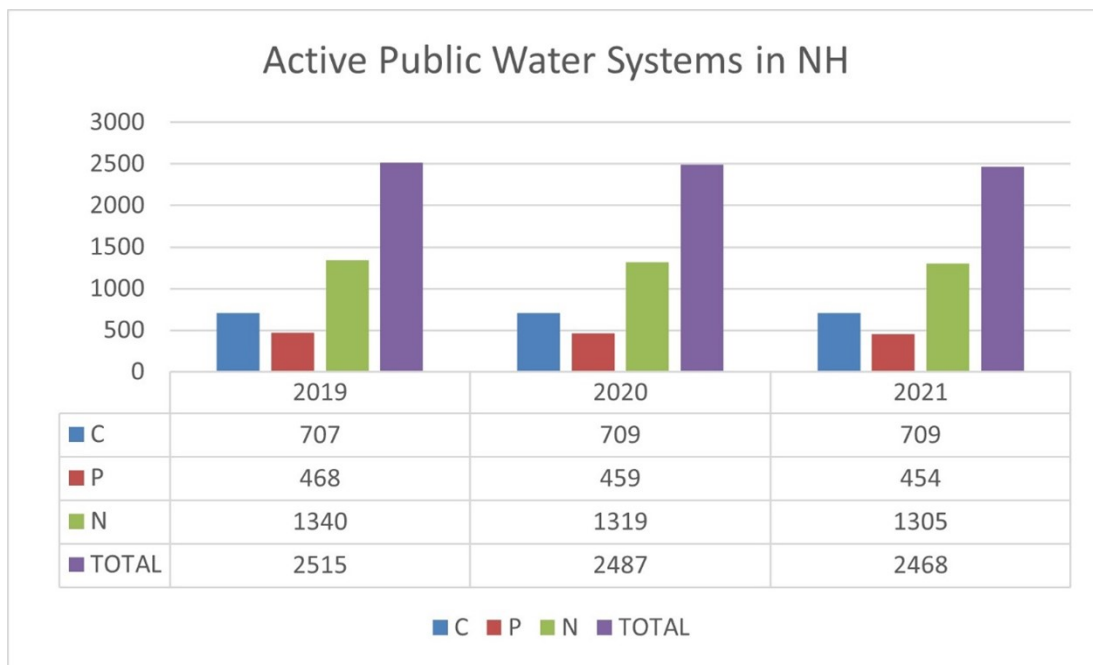
NEW HAMPSHIRE PUBLIC WATER SYSTEM PROFILE

New Hampshire defines a public water system (PWS) as a system that provides water via piping or other constructed conveyances for human consumption to at least 15 service connections or *designed to serve an average of at least 25 people* for at least 60 days each year. In accordance with New Hampshire rule Env-Dw 401.01(d), the population served by a Community PWS is determined by a household equivalent of 2.5 people, or 2.5 people per service connection.

There are three types of public water systems: Community (C) systems such as mobile home parks or municipalities, Non-Transient Non-Community (P) systems such as schools or factories, or Transient Non-Community (N) systems such as restaurants and campgrounds. For this report, when the acronym PWS is used, it means systems of all types unless specified in greater detail.

As of December 31, 2021, the PWS inventory consists of 2,468 active systems, of which 709 are C systems serving a population of 898,155. There are 454 P systems and 1,305 N systems. Most of New Hampshire’s C systems are very small, serving a population of less than 500. There are 580 C systems that serve a population of less than or equal to 500.

The following chart reflects an average public water system count over the last three years:



Community Systems by Population Ranges

Population Categories	Population Ranges	# of Community Systems	Total Population Served
Large Systems	>50,000	2	220,932
Medium Systems	10,001 – 50,000	16	338,610
	3,301 – 10,000	25	144,259
Small Systems	1,001 – 3,300	50	97,213
	501 – 1,000	36	26,066
	251 - 500	62	21,026
	101 – 250	193	31,227
	25 – 100	306	18,367
	<25	19	455

Other New Hampshire public water system statistics as of 2021:

Community Systems	# Systems	Population Served
Groundwater Only	633	300,183
Surface Water Only	22	311,520
Combined Sources (Surface and Groundwater)	16	204,408
Purchased Surface Water (only)	28	46,587
Purchased with Groundwater Sources	20	62,381

The population served numbers in the tables above and cited throughout this report represent the number of people served as estimated by Community PWSs and reported to the New Hampshire Department of Environmental Services (NHDES). For many C systems, non-residents make up a significant percentage of those numbers. Statewide, second homes make up 10.4% of the housing stock, according to the 2010 U.S. Census (the number of seasonal homes increased over 2,000 by 2015). If one were to compare the state resident population of 1,388,992 (U.S. Census Bureau 2021) to the total estimated population served by all C systems, it would appear that approximately 66% of the population is served by C systems and 34% use private wells. However, the Community PWSs estimate would be higher than the actual percentage because it does not take into account the significant non-resident population served.

NHDES' Drinking Water and Groundwater Bureau (DWGB) is not aware of data regarding how the C water system population served is divided between residents and non-residents. Data from the 2014 and 2017 Behavioral Risk Factor Surveillance System Surveys conducted by the New Hampshire Department of Health and Human Services indicate that roughly equal numbers of households rely on public water systems and private wells as their main source of drinking water at home, with the rest relying mainly on bottled water. If between one-third and two-thirds of the bottled water (and other sources) users have private wells, the percentage of households served by private wells is between 46% and 54%.

Approximately 300,183 people, or about 34% of the C water system population, are served by C systems that draw only from groundwater.

Approximately 311,520 people, or about 35% of the C water system population, are served by C systems that draw only from surface water.

All PWSs are required to comply with drinking water standards, water quality monitoring and reporting requirements, public notification requirements, and operational and construction standards. The DWGB tracks and monitors compliance with regulations, enforces the regulations, administers the Permit-to-Operate program, provides financial assistance through the State Revolving Fund (SRF) Program, conducts sanitary surveys, provides technical assistance, and trains and certifies water system operators. The DWGB also implements a Source Water Protection Program.

ANNUAL STATE PWS REPORT

Each quarter, primacy states submit data to the Safe Drinking Water Information System (SDWIS), an automated database maintained by USEPA. The data submitted include, but are not limited to, the following: PWS inventory information, the incidence of MCL exceedances, MRDLs, monitoring and treatment technique violations and information on enforcement activity related to these violations. Section 1414(c)(3) of the Safe Drinking Water Act requires states to provide USEPA with an annual report of violations of the primary drinking water standards. This report provides the number of violations in each of six categories: MCLs, MRDLs, treatment techniques, exemptions, significant monitoring violations and significant consumer notification violations. USEPA Regional Offices also report any federal enforcement actions taken, however those enforcement actions are not part of this report.

The information in this report is based on New Hampshire's drinking water database as well as SDWIS. Although the two databases are mostly synchronized, there are a few discrepancies where SDWIS counts unresolved violations from past years (i.e., Lead and Copper Rule (LCR) and Consumer Confidence Rule (CCR)). Prior year violations that are not included in this report can be found on the NHDES [OneStop website](#).

Maximum Contaminant Level (MCL) Violations

Under the Safe Drinking Water Act, USEPA sets national limits on contaminant levels in drinking water to ensure that the water is safe for human consumption. These limits are known as Maximum Contaminant Levels. This report includes MCL violations for microbiological contaminants under the Revised Total Coliform Rule (RTCR) and MCL violations for regulated chemical contaminants.

Maximum Residual Disinfectant Level (MRDL)

The USEPA sets national limits on residual disinfectant levels in drinking water to reduce the risk of exposure to disinfectant byproducts formed when public water systems add chemical disinfectant for either primary or residual treatment. These limits are known as Maximum Residual Disinfectant Levels.

Treatment Technique (TT) Violations

For some regulations, the USEPA establishes treatment techniques (TT) in lieu of an MCL to control unacceptable levels of certain contaminants. For example, treatment techniques have been established for viruses, bacteria and turbidity under the Surface Water Treatment Rule (SWTR). In some cases, such as the Lead and Copper Rule (LCR), once an exceedance has occurred, the PWS is required to conduct public education. Failure to do so results in a treatment technique violation.

Significant Monitoring (M/R) Violations

A PWS is required to monitor and verify that the level of a contaminant, if present in the water, does not exceed the MCL. Generally, the larger the population served, the more samples the PWS is required to take. If a PWS fails to have its water tested as required, then a monitoring (M/R) violation occurs. For this report, significant monitoring violations (except for the Surface Water Treatment Rule) occur when no samples are taken or no results were reported during a compliance period. A major Surface Water Treatment Rule Monitoring/Reporting violation occurs when fewer than 90% of the required samples are taken or no results are reported during a reporting interval.

Exemptions

Exemptions to specific requirements under the SDWA Amendments of 1996 may be granted under certain circumstances. If a PWS is unable to comply with an MCL or treatment technique requirement by the established deadline, a primacy state can grant the PWS an exemption from the applicable primary drinking water regulation with the condition that the system has an approved plan and schedule to address the situation. No New Hampshire PWS has been issued an exemption.

Significant Consumer Notification Violations

Every Community PWS is required to deliver to its customers a consumer confidence report (CCR), which is a brief annual water quality report. This report must provide information on source water, the levels of any detected contaminants and compliance with drinking water regulations, as well as educational material. A Community PWS that completely fails to provide customers with the required annual water quality report will incur a significant consumer notification violation.

COMPLIANCE SUMMARY

A summary of public water system violations for 2021 is included in Appendix A. The information includes the number of total violations and the number of total water systems in violation of a particular regulated contaminant. The regulatory contaminant categories are:

- Revised Total Coliform Rule (RTCR)**
- Groundwater Rule (GWR)**
- Disinfection Byproducts Rule (Stage 1/Stage 2 DBPR)**
- Surface Water Treatment Rule (LT2SWTR)**
- Chemical Monitoring**
- Lead and Copper Rule (LCR)**
- Consumer Confidence Report Rule (CCR)**

Violations from these programs and any resulting enforcement actions (along with their return to compliance status) are the basis of this Annual Compliance Report and can be found in the Appendices. Additional information about the water systems is also on the NHDES [OneStop website](#).

A description of these programs and the pertinent violations follows:

Revised Total Coliform Rule (RTCR)

The Revised Total Coliform Rule (RTCR) establishes a maximum contaminant level for *E. coli* and uses *E. coli* and total coliforms to initiate a find and fix approach to address fecal contamination that could enter into the distribution system. It requires public water systems to perform assessments to identify sanitary defects and subsequently take action to correct them.

DWGB implemented the RTCR early in February 2015. The rule was not implemented by USEPA nationwide until April 2016.

States are to report the following categories of RTCR violations (SDWIS Contaminant Code 8000):

***E. coli* MCL violation** (SDWIS Violation Code 1A): Indicates (1) EC+ routine with insufficient repeat samples, or (2) a combination of EC+ and TC+ results between the routine and repeat samples, or (3) TC+ routine with TC+ repeat samples not tested for *E. coli* by lab.

Level 1 Assessment/Assessment Form Treatment Technique violation (SDWIS Violation Code 2A): Indicates (1) Failure to conduct L1 assessment or complete form or (2) inadequate L1 assessment or insufficient content of assessment form.

Level 2 Assessment/Assessment Form Treatment Technique violation (SDWIS Violation Code 2B): Indicates (1) Failure to conduct L2 assessments or complete form or (2) inadequate L2 assessment or insufficient content of assessment form, or (3) L2 Assessor not state approved.

Corrective Actions/Expedited Actions Treatment Technique violation (SDWIS Violation Code 2C): Indicates (1) Failure to complete corrective actions within the required timeframe when a Level 1 or Level 2 assessment is triggered; (2) failure to comply with state-required expedited/additional actions when an *E. coli* MCL happens.

Start-up Procedures Treatment Technique violation (SDWIS Violation Code 2D): Indicates failure to complete seasonal system start-up procedures.

Routine Monitoring violation (SDWIS Violation Code 3A): Indicates (1) failure to collect routine samples at appropriate site/frequency; (2) failure to collect replacement samples when state or lab invalidates one or more routine samples.

Additional Routine Monitoring violation (SDWIS Violation Code 3B): Indicates failure to collect additional routine samples required the next month after any TC+ happens (only applicable when a water system's baseline RTCR monitoring frequency is not monthly).

TC Samples (triggered by turbidity exceedance) Monitoring violation (SDWIS Violation Code 3C): Indicates failure to collect required extra total coliform samples due to turbidity exceedance (only applicable to Subpart H systems avoiding filtration).

Monitoring Violation due to Lab and/or Analytical Method Errors (SDWIS Violation Code 3D): Indicates (1) failure to use the required/approved analytical methods, or to follow holding times or sample preparation or collection methods; (2) failure to use certified and/or state-approved laboratory.

Assessment Forms Reporting violation (SDWIS Violation Code 4A): Indicates failure to timely submit a completed assessment form where the assessment and assessment form is complete and adequate—only the delivery of the form is late.

Sample Results Reporting violation (SDWIS Violation Code 4B): Indicates (1) failure to provide sample results information to the state; (2) failure to provide notification to the state that a monitoring violation happened.

Certification Form (for Start-up Procedures) Reporting violation (SDWIS Violation Code 4C): Indicates failure to provide the certificate that confirms seasonal system start-up procedures have been completed (start-up procedures were completed on time and adequate—only the delivery of the certificate is late).

EC+ Notification Reporting violation (SDWIS Violation Type 4D): Indicates failure to notify the state within 24 hours about an EC+ compliance sample result (applies to any PWS each time it has an EC+ result even if there is no *E. coli* MCL violation).

***E. coli* MCL Reporting** violation (SDWIS Violation Type 4E): Indicates failure to provide notification to the state that an *E. coli* MCL violation happened.

Assessments, Assessment Forms, Corrective/Expedited Actions Reporting violation (SDWIS Violation Type 4F): Indicates failure to provide notification to the state that violations related to Level 1 and 2 assessments, assessment forms and corrective actions have happened.

Errors with Sample Siting Plan violation (SDWIS Violation Type 5A): Indicates failure to develop sample siting plan or to revise sample siting plan to include: (1) a sample collection schedule and/or (2) sample sites or the SOP describing how the sample sites will be chosen.

RTCR Recordkeeping violation (SDWIS Violation Type 5B): Indicates (1) failure to keep records for Level 1 and Level 2 assessments and corrective/expedited actions for 5 years; (2) failure to keep records for one year on repeat sample results that the state approved and extended the timeframe for sample collection.

***E. coli* MCL violation** (SDWIS Violation Code 1A) During 2021, seven public water systems received seven acute *E. coli* MCL violations. Four of the violations were at N water systems and three of the violations were at C water systems. Of the water systems with such violations, all served 500 or fewer people.

To see if prior year violations for any public water system have returned to compliance, please check the NHDES [OneStop website](#).

Groundwater Rule (GWR)

USEPA published the Groundwater Rule in the Federal Register on November 8, 2006. New Hampshire implemented the GWR in December 2009. The purpose of the rule is to provide for increased protection against microbial pathogens in public water systems that use groundwater sources. USEPA is particularly concerned about groundwater systems that are susceptible to fecal contamination, as disease-causing pathogens may be found in fecal contamination. The GWR applies to public water systems that serve groundwater. The rule also applies to any system that mixes surface and groundwater if the groundwater is added directly to the distribution system.

The targeted strategy addresses risks through an approach that relies on the four major components listed below:

- Periodic sanitary surveys of systems that require the evaluation of eight critical elements of a public water system and the identification of significant deficiencies (e.g., a well located near a leaking septic system).
- Triggered source water monitoring when a system (that does not already treat drinking water to remove 99.99% (4-log) of viruses) identifies a positive sample during its Revised Total Coliform Rule monitoring.
- Corrective action is required for any system with a significant deficiency or source water fecal contamination.
- Compliance monitoring to ensure that treatment technology installed to treat drinking water reliably achieves 99.99% (4-log) inactivation or removal of viruses.

Triggered Monitoring violation (SDWIS Violation Code 34): Failure to collect triggered, source water samples within 24 hours of receiving notification of a total coliform positive sample, collected for routine compliance with the Revised Total Coliform Rule.

- There were 39 public water systems (four C systems, 34 N systems and one P system) having 42 monitoring and reporting violations.

Treatment Technique violation (SDWIS Violation Code 41/Contaminant 0700): Failure to maintain 4-log treatment of viruses before or at the first customer for a groundwater source and failure to correct the deficiency within four hours of determining that the system is not maintaining at least 4-log treatment before or at the first customer.

- There were two public water systems having two treatment technique violations.

Treatment Technique violation (SDWIS Violation Code 45): Failure to complete corrective action in accordance with a state-approved corrective action plan or non-compliance with a state-approved corrective action plan within 120 days of receiving written notice from the state of the deficiency.

- There were eight public water systems (three C systems and five N systems) having eight treatment technique violations.

To see if prior year violations for any public water system have returned to compliance, please check the NHDES [OneStop website](#).

Disinfection Byproducts Rule (Stage 1 & Stage 2 DBP)

The D/DBP rules apply to all surface and groundwater systems (and their consecutives) that use a chemical disinfectant (chlorine, chloramines, ozone, other). These systems are required to monitor for chlorine residuals and disinfection byproducts.

Maximum Contaminant Level (MCL) violation (SDWIS Violation Code 02): MCL violations occur when the sample exceeds the MCL.

- There were two public water systems receiving six individual MCL violations.

Monitoring and Reporting (M/R) violation (SDWIS Violation Code 27): Failure to sample.

- There were 16 public water systems receiving 33 M/R violations.

Treatment Technique (TT) violation (SDWIS Violation Code 46): Failure to remove Total Organic Compound (TOC).

- There were no violations of this type for any public water systems.

DBP violations for 2021, are summarized below with the details included in the Appendices. Numbers in this report may not match the Appendices because when the data was generated, the difference between surface water only and groundwater only was not specified.

To see if prior year violations for any public water system have returned to compliance, please check the NHDES [OneStop website](#).

Disinfection Byproducts Violations

Water Type	# Systems w/ MCL Violations	# MCL Violations (Vio Type 02)		# Systems w/ M/R Violations	# M/R Violations (Vio Type 27)					TT Violations (Vio Type 46)	MRDL Vios
		HAA5 (2456)	TTHM (2950)		Total Org. Carbon (2920)	HAA5 (2456)	TTHM (2950)	Chl.Resid. (0999)	Bromate (1011)		
Surface	2	6	0	0	0	0	0	0	0	0	0
Ground	0	0	0	16	0	11	11	10	1	0	0
Totals	2	6	0	16	0	11	11	10	1	0	0

Surface Water Treatment Rule (SWTR, IESWTR, LT1, LT2SWTR)

The Surface Water Treatment Rule (SWTR) establishes standards for the treatment of surface water systems and groundwater under the direct influence of surface water. Public water systems subject to the SWTR are required to provide filtration and disinfection to achieve minimum 3-log inactivation of *Giardia lamblia* and 4-log inactivation of viruses. In addition, under the Interim Enhanced Surface Water Treatment Rule (IESWTR) and the Long Term 1 Enhanced Surface Water Treatment Rule (LT1SWTR), all surface water systems using conventional filtration must achieve a minimum of 2-log removal of *Cryptosporidium*. Monthly operating reports submitted to the NHDES record daily monitoring for turbidity and free chlorine residual at the filtration plant and monthly monitoring to confirm positive chlorine residual in the distribution system. Turbidity standards must be met in at least 95% of measurements taken each month, and chlorine residual in water entering the distribution system must be at least 0.2 mg/L. Failure to meet these or other SWTR standards results in a treatment technique violation).

New Hampshire has 39 public water systems that derive at least some of their water from surface water. Of these, one system continues to retain its filtration waiver.

Violations of the SWTR (SDWIS Contaminant Code 0200) are reported for the following categories:

Monitoring, routine/repeat M/R (for unfiltered systems) (SDWIS Violation Code 31): Indicates a system's failure to carry out required water tests or to report the results of those tests.

- There were two public water systems receiving two M/R violations.

Monitoring, routine/repeat M/R (for filtered systems) (SDWIS Violation Code 36): Indicates a system's failure to carry out required water tests or to report the results of those tests.

- There were no violations of this type for any public water systems.

Treatment techniques TT (for filtered systems) (SDWIS Violation Code 41): Indicates a system's failure to meet filtered water turbidity requirements.

- There were two public water systems receiving two violations.

TT Failure (for unfiltered systems) (SDWIS Violation Code 42): Indicates a system's failure to comply with the SWTR requirement to install filtration or meet filtration waiver conditions.

Health-based violations of the LT2SWTR (SDWIS Contaminant Code 0800) are reported for the following categories:

SDWIS Violation Code 33 indicates a failure to submit treatment requirement report; SDWIS Violation Code 41 indicates a failure to maintain microbial treatment; SDWIS Violation Code 42 indicates a failure

to provide treatment; SDWIS Violation Code 45 indicates a failure to address a deficiency; and SDWIS Violation Code 47 indicates a treatment technique for uncovered reservoir.

- There were no violations for these types for any public water systems.

The Monitoring and Reporting (M/R) violations of LT2SWTR are reported for the following categories:

SDWIS Violation Code 20 indicates a failure to consult/respond; SDWIS Violation Code 31 indicates a monitoring treatment (for surface unfiltered/GW); SDWIS Violation Code 32 indicates a violation of reporting and source monitoring (LT2); SDWIS Violation Code 36 indicates a violation of monitoring treatment (surface filter); and SDWIS Violation Code 37 indicates a treatment technique with no prior state approval.

- There were no violations of these types for any public water systems.

Other violation types for Contaminant Code 0800: SDWIS Violation Code 09 for recordkeeping violations.

- There were no violations of this type for any public water systems.

To see if prior year violations for any public water system have returned to compliance, please check the NHDES [OneStop website](#).

Chemical Monitoring

Water quality testing for chemical contaminants is much less frequent than for microbiological contaminants. Chronic exposure over a long period is usually necessary to experience a risk to health. Chemical monitoring includes the following: volatile organic compounds (VOC), which are solvents and hydrocarbons), synthetic organic compounds (SOC), which are pesticides and plastics), inorganic compounds (IOC) which are nitrate, nitrite and metals) and radionuclides (RAD). Community systems, with the exception of systems that solely use purchased water, are required to sample for all of the above parameters under New Hampshire rules. Non-transient/Non-Community (P) water systems sample for all parameters above with the exception of RADs, which are required for initial water quality testing only. Transient/Non-Community (N) systems are required to sample for nitrates once a year and nitrites once every three years.

Organic Contaminants: These are carbon-based compounds, such as industrial solvents and pesticides, which include VOCs and SOCs. These contaminants generally get into water through runoff from cropland, releases from underground storage tanks, discharges from factories or accidental spills. USEPA has set legal limits on 54 organic contaminants that are to be reported [40 CFR 141.61].

Inorganic Contaminants: These are non-carbon-based compounds, such as metals, nitrates and asbestos, which are generally naturally occurring in some water, but can also get into water through

farming, chemical manufacturing and other human activities. USEPA has established MCLs for 15 inorganic contaminants [40 CFR 141.62].

Radionuclides: There are radioactive particles that can occur naturally in water or result from human activity. USEPA has set limits on five types of radionuclides: radium-226 and radium-228, gross alpha, beta particle/photon radioactivity and Uranium [40 CFR 141.66]. Violations for these contaminants are reported using the following four categories:

Gross alpha (SDWIS Contaminant Code 4000): This is for alpha radiation above MCL of 15 picocuries/liter (pCi/L). Gross alpha includes radium-226 but excludes radon and uranium.

Uranium (SDWIS Contaminant Code 4006): Uranium mass above MCL of 30 micrograms per liter (ug/L).

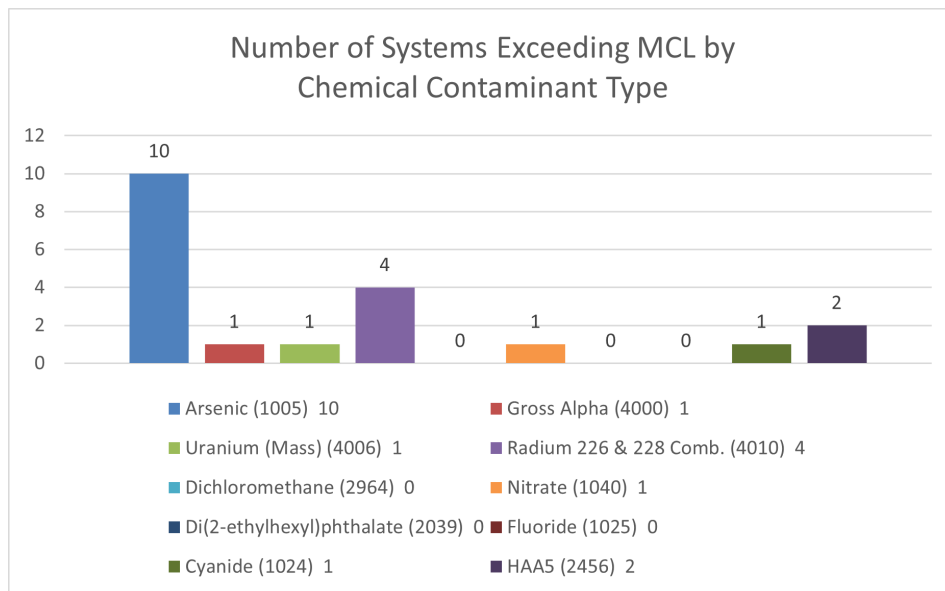
Combined radium-226 and radium-228 (SDWIS Contaminant Code 4010): Combined radiation from these two isotopes above MCL of 5 pCi/L.

Gross beta (SDWIS Contaminant Code 4101): Beta particle and photon radioactivity from man-made radionuclides above 4 millirem/year. This applies to systems serving populations greater than 100,000. Two types of chemical monitoring violations are reported:

Maximum Contaminant Level (MCL) violation (SDWIS Violation Code 01 for single sample; SDWIS Violation Code 02 for average): MCL violations occur when the sample exceeds the MCL.

Monitoring and Reporting (M/R) violation (SDWIS Violation Code 03): Failure to sample.

In 2021, 20 public water systems incurred 32 MCL violations (Violation Codes 01 and 02) for regulated chemical contaminants. Numbers in this report may not match the Appendices because a water system may have incurred multiple violations for any given contaminant or violation type.



New Hampshire tracks chemical data by six contaminants sample groups. These contaminant groups are used for M/R violations unless an individual IOC exceeds half the MCL or an individual VOC or SOC is detected. When one of these situations occurs, the individual contaminant is tracked.

The contaminant groups are listed in the following tables:

NH Chemical Sample Groups		Sampling Rules
VOCs	Contains 21 regulated contaminants.	All new C and P systems sample quarterly the first year, annually thereafter; or, every 3 years with a waiver.
SOCs	Contains 25 regulated contaminants. NH has received waivers for 5 of the 30 regulated SOCs based on state pesticide use records. See Appendix A. Two SOC contaminants are waived for surface water systems.	New C and P systems sample annually, or every 3 or 6 years with a waiver.
IOCs	Contains 11 regulated contaminants for C systems, and 10 for P systems (excludes Fluoride).	All C and P groundwater systems must sample all Phase II/IIB and V IOCs every 3 years. All C and P systems using surface water must sample all Phase II/IIB and V IOCs annually. State rule requires P systems to sample for Fluoride.
RADs	Contains 3 regulated contaminants.	All new C systems sample quarterly, and future sampling requirements are based on the results of the quarterly samples for the first year.
Nitrates	(individual)	All systems must sample annually.
Nitrites	(individual)	All systems must sample every 3 years.

Group Contaminant Codes	Individual Contaminants	Systems with M/R Violations	Group M/R Violations	Individual M/R Violations
VOCs		1	1	0
	Xylenes (2955)	1	0	1
Subtotal		2	1	1
SOCs		0	0	0
Subtotal		0	0	0
IOCs		-	-	-
	Arsenic (1005)	4	0	4
	Nitrate (1040)	4	0	4
	Fluoride (1025)	1	0	1
Subtotal		9	0	9
RADs		-	-	-
	COMPLIANCE GROSS ALPHA (4000)	2	0	2
	URANIUM - (MASS units in ug/L) (4006)	2	0	2
	COMBINED RADIUM (-226 AND -228) (4010)	1	0	1
Subtotal		5	0	5
TOTALS		16	1	15

There were 16 public water systems receiving 15 individual chemical monitoring violations. There was one water system with a group VOC monitoring violation. The breakdown is as follows:

- One public water system received one Xylenes violation.
- Four public water systems received four Arsenic violations.
- Four public water systems received four Nitrate violations.
- One public water system received one Fluoride violation.
- Two public water systems received two Compliance Gross Alpha violations.
- Two public water systems received two Uranium violations.
- One public water system received one Combined Radium violation.

New Hampshire's policy is to wait until subsequent required sampling, specifically make-up sampling, has been completed before determining that compliance has been achieved. Those systems outlined above with outstanding violations have not been returned to compliance because they had not yet submitted all required chemical samples.

To see if prior year violations for any public water system have returned to compliance, please check the [OneStop website](#).

Lead and Copper Rule (LCR)

This rule established national limits on lead and copper in drinking water [40 CFR 141.80-91]. Corrosion of lead and copper pipes and plumbing fixtures poses various health risks when the associated water is ingested and can enter drinking water from household pipes and plumbing fixtures.

Lead contamination is a major concern today, especially when small children are involved. Sampling under this rule reflects this concern. The number of samples required is based on the system's population. Systems that do not exceed action levels (0.015 mg/l for lead and 1.3 mg/l for copper) will sample each site twice the first year, once a year for the next three years and then once every three years. Systems that exceed action levels need to conduct corrosion control studies, possibly provide treatment, and conduct additional sampling.

Community (C) and Non-Transient/Non-Community (P) water systems are required to sample under this rule. Transient/Non-Community (N) water systems are exempt from the Lead and Copper Rule.

New Hampshire reports violations of the LCR (SDWIS Contaminant Code 5000) in the following categories:

Initial lead and copper tap violation (Monitoring/Reporting) (SDWIS Violation Code 51): Indicates that a system did not meet initial lead and copper testing requirements or failed to report the results of those tests to the state, or who incurred the initial tap monitoring violation prior to the calendar year M/R but failed to return to compliance prior to January 1. Systems failing to sample by January 1 of the following year continue to incur the violation until required samples are taken.

- There were no violations of this type for any public water system.

Follow-up or routine lead and copper tap M/R violation (SDWIS Violation Code 52): Indicates that a system did not meet follow-up or routine lead and copper tap testing requirements or failed to report

the results. As with the previous M/R violation, systems failing to sample by January 1 of the following year continue to incur the violation until the required samples are taken.

- There were 11 public water systems with 11 violations.

Routine Water Quality M/R violation (SDWIS Violation Code 53): Indicates that a system did not meet routine water quality testing requirements or failed to report the results. The violation continues until the system reports the next period sample results or until the system is optimized for corrosion control treatment.

- There were 13 public water systems with 14 violations.

Treatment installation violation (Treatment Technique) (SDWIS Violation Codes 57 and 58): Indicates a failure to install an optimal corrosion control treatment system (57) or optimize a source water treatment system (58) which would reduce lead and copper levels in water at the tap.

- There were four public water systems with four violations for SDWIS Code 57.
- There were two public water systems with two violations for SDWIS Code 58.

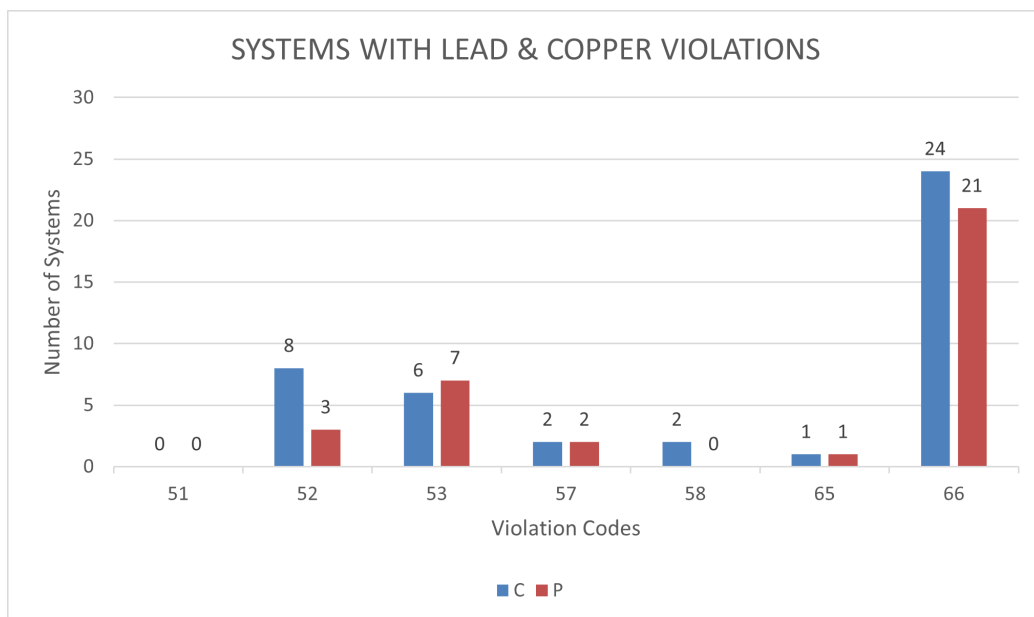
Public education violation TT violation (SDWIS Violation Code 65): Indicates that a system did not provide required public education about reducing or avoiding lead intake from water.

- There were two public water systems with two violations.

Lead Consumer Notice M/R violation (SDWIS Violation Code 66): Indicates a failure to provide notice of lead tap results to the individual tap(s) from where the sample was taken and/or failure to submit an example of this notice and a certification to the state 141.85(d)(1)-(4) and 141.90(f)(3).

- There were 45 public water systems with 45 violations.

To see if prior year violations for any public water system have returned to compliance, please check the NHDES [OneStop website](#).



Consumer Confidence Report Rule (CCR)

All active community water systems are required to deliver to their customers a brief annual water quality report. This report must include educational materials and provide information on the public water system source water, the levels of any detected contaminants and compliance with drinking water regulations. In addition, reports must be submitted to the primacy agency. Any C system failing to complete the CCR requirements will incur the following violation:

Significant Consumer Notification violation (SDWIS Violation Code 71, Contaminant Code 7000): Any Community water system that completely fails to provide the consumer confidence report during the calendar year.

New Hampshire received interim primacy for the CCR, which gave NHDES enforcement authority for violations incurred from 2002 forward. There were 12 systems incurring 12 CCR violations in 2021.

To see if prior year violations for any public water system have returned to compliance, please check the NHDES [OneStop website](#).

DWGB COMPLIANCE ASSISTANCE AND ENFORCEMENT ACTIVITIES

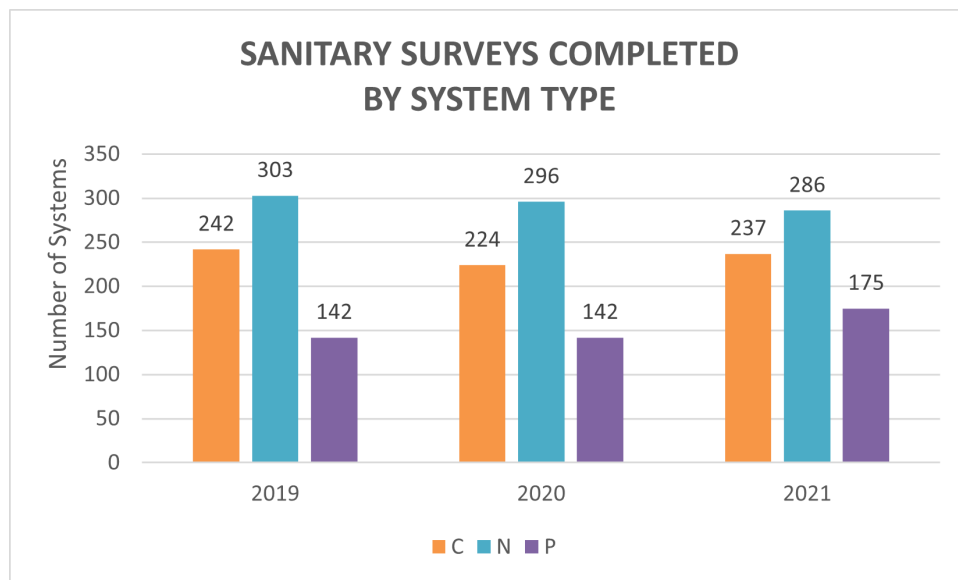
The DWGB uses a variety of means to assist PWSs to maintain compliance with applicable SDWA and state regulations. The compliance assistance activities include the following: making sampling schedules and analysis forms available over the internet, emailing reminder postcards, offering regular operator training courses and special topic seminars, emailing the DWGB's newsletter to approximately 4,000 stakeholders, offering fact sheets on a wide variety of subjects and providing technical assistance over the phone as well as during sanitary surveys.

Should a system fail to monitor according to schedule, exceed a Maximum Contaminant Level, violate a treatment technique, fail to perform public notice or fail to correct a significant deficiency identified in a sanitary survey, the system is issued a Notice of Violation (NOV). In the majority of cases, an NOV is likely to prompt system representatives to bring their water system back into compliance. In a small number of cases, additional enforcement action is required. If the violation is not resolved or additional violations are accrued, a Letter of Deficiency (LOD) is issued. The LOD requests that certain actions be completed within specified time periods. The LOD seeks voluntary compliance from the system owners and it is not independently enforceable. More serious violations or repetitive violations may result in the issuance of an Administrative Order (AO), Administrative Order by Consent (AOC) and/or the imposition of Administrative Fines. On rare occasions, it has been necessary to refer a water system to the New Hampshire Attorney General's office for civil and/or criminal penalties.

Because New Hampshire rules specify that sampling is to be conducted in the month or quarter specified in the Master Sampling Schedule, NOV letters are sent out as soon as each month/quarter is complete. Systems that fail to sample during the assigned period are sent the NOV letter, and make-up sampling is required as soon as possible. This provides for a more equitable enforcement response to all systems, regardless of month/quarter assigned, promotes compliance by establishing NHDES' oversight capabilities and allows NHDES to better balance the processing of enforcement actions throughout the year. The NHDES Drinking Water program is very comprehensive. The various sections work closely with each other and they all use the same database. The programs have enhanced compliance in the state by providing additional outreach efforts.

Sanitary Surveys

NHDES staff conducts sanitary surveys or water system inspections every three years for C and P systems and every five years for N systems. The water systems are inspected for compliance with drinking water program regulations. Any necessary water quality samples can also be taken during the survey. Surveys are one of the best ways of ensuring proper protection of drinking water supplies and the proper operation of public water systems. Periodic visits to the water systems allow the DWGB staff to update its data and gather other information on the water system that is required under federal and state regulation. All new systems are surveyed as they come online. In 2021, DWGB staff conducted 1,308 total site visits. Among the reasons for those site visits are: 698 sanitary surveys, 42 site investigations, 36 technical assistance visits, 10 boil order responses, 7 visits related to capacity development, 205 Level 1 assessments and 163 Level 2 assessments.



Operator Certification Program

New Hampshire requires that all C and P public water system types have a certified operator. These operators oversee many system operations to ensure a safe and adequate water supply to the system's customers. There are two categories of certification (treatment and distribution), and each category is divided into five levels of complexity. Each level has its own strict experience and education requirements, and applicants must pass a certification exam by obtaining a grade of at least 70% to become certified. NHDES sponsors classes and seminars and requires certified operators to maintain continued education units (CEUs). As of December 31, 2021, there were 926 active water system operators licensed in New Hampshire.

CONCLUSIONS

In general, New Hampshire tends to have a higher number of MCL occurrences than other states. Unlike most other states and territories, New Hampshire has Administrative Rule, Env-Dw 719.02, which requires the owner of a PWS to enter into a written agreement with an accredited laboratory to perform duties related to reporting drinking water quality analyses. The agreement must contain the provision that the lab reports all analytical results directly to DWGB, the primacy agency. In most states and territories, the PWS submits water quality results from an accredited lab to the primacy agency. The primacy agency and federal government may never know of an MCL occurrence in these situations since the PWS may opt to resample or incur a monitoring violation rather than receive an MCL violation. New Hampshire public water systems do not have this option. The intent of this rule was to protect consumer health from risks that could be caused by systems manipulating the submission of sampling data.

The majority of PWS violations that occurred in New Hampshire in 2021 were due to the failure to monitor. While these violations are of concern, they are generally considered secondary to violations that more directly affect public health, such as violations occurring from exceeding a maximum contamination level. We believe that modifications to our enforcement strategies have reduced the overall number of violations as our enforcement presence is better recognized. Sampling schedules and analysis forms are available over the internet, making it easier for systems to comply.

When a system addresses its violations, it returns to compliance (RTC). The time it takes a New Hampshire water system to achieve RTC status varies depending upon the nature of the underlying violation. For example, a PWS receiving a treatment technique (TT) violation under the Surface Water Treatment Rule may achieve RTC status in a month, but it may take a seasonal PWS up to a year to achieve RTC status following a Revised Total Coliform Rule Monitoring/Reporting violation.

REPORT AVAILABILITY AND CONTACT INFORMATION

Questions regarding this report may be submitted by contacting:

NH Dept. of Environmental Services – Water Division
Drinking Water & Groundwater Bureau
PO Box 95
Concord, NH 03302-0095
[\(603\) 271-2513](tel:6032712513)
dwgbinfo@des.nh.gov

This report, along with prior year annual compliance reports, is also available on the [NHDES website](#).

The status of all violations (and additional information about the New Hampshire public water systems) can be found by PWS ID at the NHDES [OneStop website](#).

SDWIS CODES	CONTAMINANT or VIOLATION TYPE DESCRIPTION	MCL (mg/l) ¹	MCLs		Treatment Techniques		Significant Monitoring/Reporting	
			Number of Violations	Number of Systems with Violations	Number of Violations	Number of Systems with Violations	Number of Violations	Number of Systems with Violations
SYNTHETIC ORGANIC COMPOUNDS								
2931	1,2-Dibromo-3-chloropropane (DBCP) (Waived for Surface Water)	0.0002	0	0			0	0
2063	2,3,7,8-TCDD (Dioxin)	3x10 ⁻⁸	N/A	N/A			N/A	N/A
2110	2,4,5-TP	0.05	0	0			0	0
2105	2,4-D	0.07	0	0			0	0
2051	Alachlor	0.002	0	0			0	0
2050	Atrazine	0.003	0	0			0	0
2306	Benzo(a)pyrene	0.0002	0	0			0	0
2046	Carbofuran	0.04	0	0			0	0
2959	Chlordane	0.002	0	0			0	0
2031	Dalapon	0.2	N/A	N/A			N/A	N/A
2035	Di(2-ethylhexyl) adipate	0.4	0	0			0	0
2039	Di(2-ethylhexyl) phthalate	0.006	0	0			0	0
2041	Dinoseb	0.007	0	0			0	0
2032	Diquat	0.02	N/A	N/A			N/A	N/A
2033	Endothall	0.1	N/A	N/A			N/A	N/A
2005	Endrin	0.002	0	0			0	0
2946	Ethylene dibromide (Waived for Surface Water)	0.00005	0	0			0	0
2034	Glyphosate	0.7	0	0			0	0
2065	Heptachlor	0.0004	0	0			0	0
2067	Heptachlor epoxide	0.0002	0	0			0	0
2274	Hexachlorobenzene	0.001	0	0			0	0
2042	Hexachlorocyclopentadiene	0.05	0	0			0	0
2010	Lindane	0.0002	0	0			0	0
2015	Methoxychlor	0.04	0	0			0	0
2383	Total polychlorinated biphenyls	0.0005	N/A	N/A			N/A	N/A
2326	Pentachlorophenol	0.001	0	0			0	0
2020	Toxaphene	0.003	0	0			0	0
2036	Oxamyl (Vydate)	0.2	0	0			0	0
2040	Picloram	0.5	0	0			0	0
2037	Simazine	0.004	0	0			0	0
SOC TOTALS			0	0			0	0

SDWIS CODES	CONTAMINANT or VIOLATION TYPE DESCRIPTION	MCL (mg/l) ¹	MCLs		Treatment Techniques		Significant Monitoring/Reporting	
			Number of Violations	Number of Systems with Violations	Number of Violations	Number of Systems with Violations	Number of Violations	Number of Systems with Violations
VOLATILE ORGANIC COMPOUNDS								
2981	1,1,1-Trichloroethane	0.2	0	0			0	0
2977	1,1-Dichloroethylene	0.007	0	0			0	0
2985	1,1,2-Trichloroethane	0.005	0	0			0	0
2378	1,2,4-Trichlorobenzene	0.07	0	0			0	0
2980	1,2-Dichloroethane	0.005	0	0			0	0
2983	1,2-Dichloropropane	0.005	0	0			0	0
2990	Benzene	0.005	0	0			0	0
2982	Carbon tetrachloride	0.005	0	0			0	0
2380	cis-1,2-Dichloroethylene	0.07	0	0			0	0
2964	Dichloromethane	0.005	0	0			0	0
2992	Ethylbenzene	0.7	0	0			0	0
2989	Monochlorobenzene	0.1	0	0			0	0
2968	o-Dichlorobenzene	0.6	0	0			0	0
2969	para-Dichlorobenzene	0.075	0	0			0	0
2987	Tetrachloroethylene	0.005	0	0			0	0
2984	Trichloroethylene	0.005	0	0			0	0
2996	Styrene	0.1	0	0			0	0
2991	Toluene	1	0	0			0	0
2979	trans-1,2-Dichloroethylene	0.1	0	0			0	0
2955	Xylenes (total)	10	0	0			1	1
2976	Vinyl chloride	0.002	0	0			0	0
	VOC TOTALS		0	0			1	1

SDWIS CODES	CONTAMINANT or VIOLATION TYPE DESCRIPTION	MCL (mg/l) ¹	MCLs		Treatment Techniques		Significant Monitoring/Reporting	
			Number of Violations	Number of Systems with Violations	Number of Violations	Number of Systems with Violations	Number of Violations	Number of Systems with Violations
INORGANIC COMPOUNDS								
1074	Antimony	0.006	0	0			0	0
1005	Arsenic	0.010	17	10			4	4
1094	Asbestos	7 million fibers /10um	0	0				
1010	Barium	2	0	0			0	0
1075	Beryllium	0.004	0	0			0	0
1015	Cadmium	0.005	0	0			0	0
1020	Chromium	0.1	0	0			0	0
1024	Cyanide (as free cyanide)	0.2	1	1			0	0
1025	Fluoride	4.0	0	0			1	1
1035	Mercury	0.002	0	0			0	0
1040	Nitrate (01 and 02)	10 (as Nitrogen)	1	1			0	0
1041	Nitrite	1 (as Nitrogen)	0	0			0	0
1045	Selenium	0.05	0	0			0	0
1085	Thallium	0.002	0	0			0	0
1038	Total nitrate and nitrite	10 (as Nitrogen)	N/A	N/A			N/A	N/A
	IOC TOTALS		19	12			5	5
RADIONUCLIDES								
4000	Gross alpha	15 pCi/l	1	1			2	2
4006	Uranium	30 ug/l	1	1			2	2
4010	Radium-226 and Radium-228	5 pCi/l	5	4			1	1
4101	Gross beta	4 mrem/yr	N/A	N/A			N/A	N/A
	RAD TOTALS		7	6			5	5

SDWIS CODES	CONTAMINANT or VIOLATION TYPE DESCRIPTION	MCL (mg/l) ¹	MCLs		Treatment Techniques		Significant Monitoring/Reporting	
			Number of Violations	Number of Systems with Violations	Number of Violations	Number of Systems with Violations	Number of Violations	Number of Systems with Violations
DISINFECTION BYPRODUCTS (DBP)								
02	MCL, Average		6	2				
27	Monitoring & Reporting Stage 1						33	18
46	TT Precursor Removal				0	0		
	DBP TOTALS		6	2	0	0	33	18
SURFACE WATER TREATMENT RULE (SWTR)								
Filtered Systems:								
36	Monitoring, routine/repeat						0	0
41	Treatment techniques				0	0		
Unfiltered Systems:								
31	Monitoring, routine/repeat						2	2
42	Failure to filter				0	0		
43	Treatment techniques				0	0		
44	TT exceedances				0	0		
	SWTR TOTALS				0	0	2	2
GROUNDWATER RULE (GWR)								
34	Monitoring, Triggered/Additional						42	39
41	Failure to Maintain Microbial Treatment				2	2		
45	Failure to Address Deficiency				8	8		
	GWR TOTALS				10	10	42	39

SDWIS CODES	CONTAMINANT or VIOLATION TYPE DESCRIPTION	MCL (mg/l) ¹	MCLs	Number of Systems with Violations	Treatment	Techniques	Significant Monitoring/Reporting	
			Number of Violations		Number of Violations	Number of Systems with Violations	Number of Violations	Number of Systems with Violations
LEAD AND COPPER RULE (LCR)								
51	Initial lead and copper tap						0	0
52	Follow-up or routine L&C tap						11	11
53	Water quality						14	13
57	Treatment Techniques				4	4		
58	Treatment installation				2	2		
65	Public education				2	2		
66	Lead consumer notice						45	45
LCR TOTALS					8	8	70	69
CONSUMER CONFIDENCE RULE (CCR)								
71	CCR Failure to Report		12	12				
CCR TOTALS					12	12		
REVISED TOTAL COLIFORM RULE (RTCR)								
1A	E.coli - MCL		7	7				
2A	L1 Assessment - Treatment Technique				5	5		
2B	L2 Assessment - Treatment Technique				8	8		
2C	Corrective Action - Treatment Technique				1	1		
2D	Start-Up Procedures - Treatment Tech.				3	3		
3A	Routine Monitoring						154	133
3B	Add'l Routine Monitoring						10	10
3C	TC Samples - Monitoring						0	0
3D	Lab/Method Errors - Monitoring						0	0
4A	Assessment not submitted - Reporting						18	18
4B	Failure/Sample Results - Reporting						172	150
4C	Failure/Start up Cert - Reporting						3	3
4D	EC+ Notification - Reporting						0	0
4E	E.coli MCL - Reporting						0	0
4F	L1/L2 Assessment Forms - Reporting						3	3
5A	Sampling Site Plan Errors						0	0
5B	Recordkeeping						0	0
RTCR TOTALS					7	7	360	317

Definitions for Violations Table

The following definitions apply to the Summary of Violations table:

Filtered Systems: Water systems that have installed filtration treatment [40 CFR 141, Subpart H].

Inorganic Contaminants: Non-carbon-based compounds such as metals, nitrates, and asbestos. These contaminants are naturally-occurring in some water, but can get into water through farming, chemical manufacturing and other human activities. EPA has established MCLs for 15 inorganic contaminants [40 CFR 141.62].

Lead and Copper Rule: This rule established national limits on lead and copper in drinking water [40 CFR 141.80-91]. Lead and copper corrosion pose various health risks when ingested at any level, and can enter drinking water from household pipes and plumbing fixtures. States report violations of the Lead and Copper Rule in the following four categories:

Maximum Contaminant Level (MCL): The highest amount of a contaminant that EPA allows in drinking water. MCLs ensure that drinking water does not pose either a short-term or long-term health risk. MCLs are defined in milligrams per liter (parts per million) unless otherwise specified.

Monitoring: EPA specifies which water testing methods the water systems must use, and sets schedules for the frequency of testing. A water system that does not follow EPA's schedule or methodology is in violation [40 CFR 141]. States must report monitoring violations that are significant as determined by the EPA Administrator and in consultation with the States. For purposes of this report, significant monitoring violations are major violations and they occur when no samples are taken or no results are reported during a compliance period. A major monitoring violation for the surface water treatment rule occurs when at least 90% of the required samples are not taken or results are not reported during the compliance period.

Organic Contaminants: Carbon-based compounds, such as industrial solvents and pesticides. These contaminants generally get into water through runoff from cropland or discharge from factories. EPA has set legal limits on 54 organic contaminants that are to be reported [40 CFR 141.61].

Radionuclides: Radioactive particles can occur naturally in water or result from human activity. EPA has set legal limits on four types of radionuclides: radium-226 and radium-228, gross alpha, gross beta particle/photon radioactivity [40 CFR 141], and uranium. Violations for these contaminants are to be reported using the following four categories:

Gross alpha: SDWIS Contaminant Code 4000 for alpha radiation above MCL of 15 picocuries/liter. Gross alpha includes radium-226 but excludes radon and uranium. New Hampshire's term for this is compliance gross alpha.

Uranium: SDWIS Contaminant Code 4006 for uranium mass above MCL of 30 ug/l.

Combined radium-226 and radium-228: SDWIS Contaminant Code 4010 for combined radiation from these two isotopes above MCL of 5 pCi/L.

Gross beta: SDWIS Contaminant Code 4101 for beta particle and photon radioactivity from man-made radionuclides above 4 millirem/year.

Reporting Interval: The reporting interval is a calendar year from January through December.

Revised Total Coliform Rule (RTCR): The Revised Total Coliform Rule (RTCR) establishes a maximum contaminant level for E. coli, and uses E. coli and total coliforms to initiate a "find and fix" approach to address fecal contamination that could enter into the distribution system. It requires public water systems to perform assessments to identify sanitary defects and subsequently take action to correct them. NH implemented the RTCR early in February of 2015; the rule was not implemented by USEPA nationwide until April 2016.

SDWIS Codes: Specific numeric codes from the Safe Drinking Water Information System (SDWIS) have been assigned to each violation type included in this report. The violations to be reported include exceeding contaminant MCLs, failure to comply with treatment requirements and failure to meet monitoring and reporting requirements. Four-digit SDWIS Contaminant Codes have also been included in the chart for specific MCL contaminants.

Surface Water Treatment Rule (SWTR): The Surface Water Treatment Rule establishes criteria under which water systems supplied by surface water sources, or ground water sources under the direct influence of surface water, must filter and disinfect their water [40 CFR 141, Subpart H].

Definitions for Violations Table

Treatment Techniques: A water disinfection process that EPA requires instead of an MCL for contaminants that laboratories cannot adequately measure. Failure to meet other operational and system requirements under the Surface Water Treatment and the Lead and Copper Rules have also been included in this category of violation for purposes of this report.

Unfiltered Systems: Water systems that do not need to filter their water before disinfecting it because the source is very clean [40 CFR, Subpart H].

Violation: A failure to meet any state or federal drinking water regulation.

SDWIS VIO TYPE 01 - CHEMICAL INORGANIC COMPOUNDS (IOC) MCL VIOLATIONS - 2021																
PWS Type	PWS ID	PWS	Town	Status	Categ	Pop	FRDS Vio Type	Contam	Result	Vio ID	Per Beg	Dur	ENF ID	FRDS Action	RETURNED TO COMPL	PN RECD
N	2318120	WINGS RESTAURANT	TAMWORTH	A	RES	70	01	1040	11.6	2100005	07/01/2021	3	2100013	SIA	6/15/2021	5/12/2021

1 N system with 1 violation, 1 violation returned to compliance, 1 public notice received

SDWIS VIO TYPE 02 - CHEMICAL INORGANIC COMPOUNDS (IOC) MCL VIOLATIONS - 2021																
PWS Type	PWS ID	PWS	Town	Status	Categ	Pop	FRDS Vio Type	Contam	Result	Vio ID	Per Beg	Dur	ENF ID	FRDS Action	RETURNED TO COMPL	PN RECD
C	0262020	ABENAKI WATER/WHITE ROCK WATER	BOW	A	SFR	238	02	1005	0.019	2100604	01/01/2021	3	2100079	SIA		2/11/2021
C	0262020	ABENAKI WATER/WHITE ROCK WATER	BOW	A	SFR	238	02	1005	0.02	2100605	04/01/2021	3	2100082	SIA		8/27/2021
C	0262020	ABENAKI WATER/WHITE ROCK WATER	BOW	A	SFR	238	02	1005	0.0232	2100606	07/01/2021	3	2200085	SIA		11/15/2021
C	0411020	NORTH CHARLESTOWN WATER DEPT	CHARLESTOWN	A	LCW	325	02	1005	0.011	2100022	07/01/2021	3	2200052	SIA	10/11/2021	10/18/2021
C	0411020	NORTH CHARLESTOWN WATER DEPT	CHARLESTOWN	A	LCW	325	02	1005	0.011	2200023	10/01/2021	3	2200055	SIA	12/7/2021	11/15/2021
C	1402010	FLINTLOCK APTS	LOUDON	A	APT	30	02	1005	0.011	2100631	01/01/2021	3	2100041	SOX	5/3/2021	4/8/2021
C	1763010	SODA BROOK	NORTHFIELD	A	MHP	62	02	1005	0.03	2100043	04/01/2021	3	2100092	SIA	4/6/2021	9/14/2021
C	2232070	MONTROSE CONDOS	STRATHAM	A	CON	210	02	1005	0.0107	2100033	07/01/2021	3	2200096	SIA	7/13/2021	10/8/2021
C	2232070	MONTROSE CONDOS	STRATHAM	A	CON	210	02	1005	0.011	2200034	10/01/2021	3	2200099	SIA	10/26/2021	10/26/2021
P	0456010	CAMPING WORLD OF NEW HAMPSHIRE	CHICHESTER	A	COM	50	02	1005	0.012	2100017	04/01/2021	3	2100043	SIA	10/25/2021	2/9/2021
P	0456010	CAMPING WORLD OF NEW HAMPSHIRE	CHICHESTER	A	COM	50	02	1005	0.0102	2100018	07/01/2021	3	2200046	SIA	10/14/2021	8/31/2021
P	1045040	HERONFIELD ACADEMY	HAMPTON FALLS	I	SCH	114	02	1005	0.012	2100010	01/01/2021	3	2100031	SOO	10/13/2021	3/15/2021
P	1755010	SANBORN MEM SCH/SEACOAST LRNG	NEWTON	A	SCH	703	02	1005	0.15	2100021	01/01/2021	3	2200077	SFJ	4/6/2021	4/1/2021
P	1755010	SANBORN MEM SCH/SEACOAST LRNG	NEWTON	A	SCH	703	02	1005	0.033	2100023	04/01/2021	3	2200077	SFJ	3/24/2021	6/18/2021
P	1755010	SANBORN MEM SCH/SEACOAST LRNG	NEWTON	A	SCH	703	02	1005	0.0216	2100024	07/01/2021	3	2200077	SFJ	10/8/2021	10/6/2021
P	1856070	PELHAM INDUSTRIAL PARK I	PELHAM	A	WKP	100	02	1005	0.012	2100040	01/01/2021	3	2100122	SIA	3/19/2021	3/8/2021
P	2458060	WEARE CENTER PLAZA	WEARE	A	DAY	90	02	1005	0.011	2100014	04/01/2021	3	2100026	SIA	10/11/2021	1/13/2021

5 C systems with 9 violations, 4 violations returned to compliance, 9 public notices received

5 P systems with 8 violations, 5 violations returned to compliance, 8 public notices received

PWS Type	PWS ID	PWS	Town	Status	Categ	Pop	FRDS Vio Type	Contam	Result	Vio ID	Per Beg	Dur	ENF ID	FRDS Action	RETURNED TO COMPL	PN RECD
P	1289010	PRESCOTT FARM ENVIRON ED CTR	LACONIA	A	DAY	50	02	1024	0.27	2100009	04/01/2021	3	2100022	SIA	8/26/2021	10/15/2021

1 P system with 1 violation, 1 violation returned to compliance, 1 public notice received

SDWIS VIO TYPES 01 & 02 - RADIOLOGICAL MCL VIOLATIONS - 2021

PWS Type	PWS ID	PWS	Town	Status	Categ	Pop	FRDS Vio Type	Contam	Result	Vio ID	Per Beg	Dur	ENF ID	FRDS Action	RETURNED TO COMPL	PN RECD
C	0823010	20 JAFFREY RD	FITZWILLIAM	A	MHP	32	02	4000	21	2100079	07/01/2021	12	2200242	SIA	10/14/2021	11/11/2021

1 C system with 1 violation, 1 violation returned to compliance, 1 public notice received

PWS Type	PWS ID	PWS	Town	Status	Categ	Pop	FRDS Vio Type	Contam	Result	Vio ID	Per Beg	Dur	ENF ID	FRDS Action	RETURNED TO COMPL	PN RECD
C	1193020	ELM BROOK VILLAGE	HOPKINTON	A	MHP	90	02	4006	51	2100028	01/01/2021	3	2200089	SOX	12/8/2021	7/7/2021

1 C system with 1 violation, 1 violation returned to compliance, 1 public notice received

PWS Type	PWS ID	PWS	Town	Status	Categ	Pop	FRDS Vio Type	Contam	Result	Vio ID	Per Beg	Dur	ENF ID	FRDS Action	RETURNED TO COMPL	PN RECD
C	1852040	PROLYN TOWNHOUSE APARTMENTS	PELHAM	A	APT	123	02	4010	6	2100044	04/01/2021	3	2200115	SOX	8/5/2021	8/23/2021
C	1932020	GOLDEN HILL	PLAISTOW	A	CON	110	02	4010	6	2100109	04/01/2021	3	2100066	SIA		7/15/2021
C	1932020	GOLDEN HILL	PLAISTOW	A	CON	110	02	4010	6	2100111	07/01/2021	3	2200071	SIA		12/3/2021
C	1932130	26 CHANDLER AVE CONDOS	PLAISTOW	A	CON	33	02	4010	6	2200038	10/01/2021	3	2200118	SIA	10/18/2021	11/24/2021
C	2542030	PEU/W AND E	WINDHAM	A	SFR	523	02	4010	5.5	2100004	04/01/2021	3	2100007	SIA	8/23/2021	8/24/2021

4 C systems with 5 violations, 3 violations returned to compliance, 5 public notices received

SDWIS VIO TYPE 1A - REVISED TOTAL COLIFORM RULE (RTCR) MCL VIOLATIONS - 2021																
PWS Type	PWS ID	PWS	Town	Status	Categ	Pop	FRDS Vio Type	Contam	Result	Vio ID	Per Beg	Dur	ENF ID	FRDS Action	RETURNED TO COMPL	PN RECD
C	1272020	ANNS LANDING	KINGSTON	A	SFR	63	1A	8000	0	2200010	11/01/2021	1	2200026	SOX	11/15/2021	11/8/2021
C	1272080	ALL AMERICAN ASSISTED LIVING	KINGSTON	A	SRH	112	1A	8000	0	2100002	01/01/2021	1	2100006	SOX	3/2/2021	1/11/2021
C	2312020	MOUNTAIN VIEW ESTATES	TAMWORTH	A	SFR	40	1A	8000	0	2200034	11/01/2021	1	2200108	SIA	10/26/2021	10/26/2021
N	0867020	DANFORTH BAY CAMPING RESORT	FREEDOM	A	CPG	318	1A	8000	0	2100023	06/01/2021	1	2100067	SOX	3/24/2021	6/18/2021
N	1217010	BLACK MOUNTAIN SKI AREA	JACKSON	A	REC	500	1A	8000	0	2200003	11/01/2021	1	2200005	SIA	10/25/2021	11/8/2021
N	1238160	OLD CORNER STORE	JEFFERSON	A	SNK	125	1A	8000	0	2100009	04/01/2021	1	2100023	SOX	8/26/2021	10/15/2021
N	1397020	LONDONDERRY COUNTRY CLUB	LONDONDERRY	A	REC	75	1A	8000	0	2100019	06/01/2021	1	2100072	SOX	8/2/2021	3/12/2020

3 C sytems with 3 violations, 3 violations returned to compliance, 3 public notices received

4 N sytems with 4 violations, 4 violations returned to compliance, 4 public notices received

SDWIS VIO TYPE 02 - DISINFECTION BY PRODUCTS (DBP) MCL VIOLATIONS - 2021																
PWS Type	PWS ID	PWS	Town	Status	Categ	Pop	FRDS Vio Type	Contam	Result	Vio ID	Per Beg	Dur	ENF ID	FRDS Action	RETURNED TO COMPL	PN RECD
C	1191010	CONTOOCOOK VILLAGE PCT	HOPKINTON	A	MCW	1600	02	2456	0.071	2100027	01/01/2021	3	2200077	SOX	12/8/2021	5/21/2021
C	1191010	CONTOOCOOK VILLAGE PCT	HOPKINTON	A	MCW	1600	02	2456	0.074	2100028	04/01/2021	3	2200078	SOX	12/8/2021	7/7/2021
C	1191010	CONTOOCOOK VILLAGE PCT	HOPKINTON	A	MCW	1600	02	2456	0.068	2100029	07/01/2021	3	2200079	SOX	12/8/2021	11/12/2021
C	1691010	NEW HAMPTON VILLAGE PCT	NEW HAMPTON	A	MCW	600	02	2456	0.067	2100439	01/01/2021	3	2100195	SIA		5/13/2021
C	1691010	NEW HAMPTON VILLAGE PCT	NEW HAMPTON	A	MCW	600	02	2456	0.071	2100441	04/01/2021	3	2100201	SIA		8/10/2021
C	1691010	NEW HAMPTON VILLAGE PCT	NEW HAMPTON	A	MCW	600	02	2456	0.063	2100444	07/01/2021	3	2200209	SIA		11/10/2021

2 C sytems with 6 violations, 3 violations returned to compliance, 6 public notices received

SDWIS VIO TYPES 2A, 2B, 2C & 2D - RTRC TREATMENT TECHNIQUE VIOLATIONS - 2021

PWS Type	PWS ID	PWS	Town	Status	Categ	Pop	FRDS Vio Type	Contam	Result	Vio ID	Per Beg	Dur	ENF ID	FRDS Action	RETURNED TO COMPL	PN RECD
C	2373010	NORTH COUNTRY VILLAGE	TUFTONBORO	A	SFR	143	2A	8000	0	2200312	10/08/2021	1	2200147	SOX	10/13/2021	10/14/2021
N	0167050	YOGI BEARS CAMP/GLEN ELLIS 1	BARTLETT	A	CPG	400	2A	8000	0	2200008	10/29/2021	1	2200020	SIA	12/22/2021	12/10/2021
N	1208050	CONNIES PLAZA	HUDSON	A	RES	250	2A	8000	0	2200040	10/31/2021	1	2200132	SOX	11/10/2021	11/10/2021
N	2478030	SHAWNEES GENERAL STORE	WENTWORTH	A	GAS	100	2A	8000	0	2100003	04/01/2021	1	2100014	SOX	11/3/2021	9/1/2021
P	1994010	FRANKLIN PIERCE UNIVERSITY	RINDGE	A	SCH	1638	2A	8000	0	2200038	10/09/2021	1	2200084	SOX	10/18/2021	11/24/2021

1 C system with 1 violation, 1 violation returned to compliance, 1 public notice received
 3 N systems with 3 violations, 3 violations returned to compliance, 3 public notices received
 1 P system with 1 violation, 1 violations returned to compliance, 2 public notices received

PWS Type	PWS ID	PWS	Town	Status	Categ	Pop	FRDS Vio Type	Contam	Result	Vio ID	Per Beg	Dur	ENF ID	FRDS Action	RETURNED TO COMPL	PN RECD
C	0732040	18 HUGHES LN/EFFINGHAM	EFFINGHAM	A	APT	60	2B	8000	0	2200579	10/18/2021	1	2200090	SOX	11/2/2021	11/12/2021
C	1692030	MANSFIELD WOODS	NEW HAMPTON	A	SRH	66	2B	8000	0	2200034	10/21/2021	1	2200102	SOX	10/26/2021	10/26/2021
C	1973060	TRANQUILITY ESTATES	RAYMOND	A	MHP	315	2B	8000	0	2200028	10/02/2021	1	2200095	SOX	11/12/2021	11/1/2021
C	2421010	GLENCLIFF IMPROVEMENT	WARREN	A	SCW	50	2B	8000	0	2100141	01/01/2021	1	2100291	SOX	1/29/2021	2/4/2021
N	0198130	BEDFORD WHITE AVE IRVING	BEDFORD	A	GAS	475	2B	8000	0	2100014	01/01/2021	1	2100058	SOX	10/11/2021	1/13/2021
N	1277030	YMCA CAMP LINCOLN/PAVILION	KINGSTON	A	HAL	500	2B	8000	0	2200019	11/07/2021	1	2200065	SOX	12/7/2021	12/2/2021
N	1279060	VFW POST 1088	KINGSTON	A	HAL	30	2B	8000	0	2200066	10/18/2021	1	2200202	SOX	11/5/2021	10/22/2021
N	1858070	YA MAS GREEK TAVERNA AND BAR	PELHAM	A	RES	50	2B	8000	0	2200036	10/02/2021	1	2200101	SOX	10/13/2021	10/13/2021

4 C systems with 4 violations, 4 violations returned to compliance, 4 public notices received
 4 N systems with 4 violations, 4 violations returned to compliance, 4 public notices received

PWS Type	PWS ID	PWS	Town	Status	Categ	Pop	FRDS Vio Type	Contam	Result	Vio ID	Per Beg	Dur	ENF ID	FRDS Action	RETURNED TO COMPL	PN RECD
N	2539020	NORTHFIELD DRIVE IN THEATER	WINCHESTER	A	SNK	200	2C	8000	0	2100015	06/01/2021	0	2100048	SFJ	6/15/2021	6/4/2021

1 N system with 1 violation, 1 violation returned to compliance, 1 public notice received

PWS Type	PWS ID	PWS	Town	Status	Categ	Pop	FRDS Vio Type	Contam	Result	Vio ID	Per Beg	Dur	ENF ID	FRDS Action	RETURNED TO COMPL	PN RECD
N	1167150	SQUAM LAKESIDE FARM/UPPER	HOLDERNESS	A	CPG	230	2D	8000	0	2100040	04/01/2021	1	2100138	SOX	3/19/2021	3/8/2021
N	1168130	SQUAM LAKESIDE FARM/LOWER	HOLDERNESS	A	CPG	115	2D	8000	0	2100041	04/01/2021	1	2100124	SOX	10/15/2021	5/25/2021
N	1278150	KINGSTON FAIRWAYS GOLF CLUB	KINGSTON	A	SNK	70	2D	8000	0	2100037	04/01/2021	1	2100111	SOX	10/11/2021	5/21/2021

3 N systems with 3 violations, 3 violations returned to compliance, 3 public notices received

SDWIS VIO TYPES 41 & 45 - GROUNDWATER RULE - TREATMENT TECHNIQUE VIOLATIONS - 2021																
PWS Type	PWS ID	PWS	Town	Status	Categ	Pop	FRDS Vio Type	Contam	Result	Vio ID	Per Beg	Dur	ENF ID	FRDS Action	RETURNED TO COMPL	PN RECD
C	0341030	WATERVILLE ESTATE VLG DIST/W	CAMPTON	A	LCW	1250	41	0700	0	2200054	10/01/2021	1	2200156	SIA		12/2/2021
C	0583050	ROCK RIMMON COOPERATIVE	DANVILLE	A	MHP	200	41	0700	0	2200045	11/01/2021	1	2200135	SIA		12/15/2021

2 C systems with 2 violations, 0 violations returned to compliance, 2 public notices received

PWS Type	PWS ID	PWS	Town	Status	Categ	Pop	FRDS Vio Type	Contam	Result	Vio ID	Per Beg	Dur	ENF ID	FRDS Action	RETURNED TO COMPL	PN RECD
C	1971010	RAYMOND WATER DEPT	RAYMOND	A	MCW	3300	45	0700	0	2100013	03/17/2021	0	2100034	SFJ	4/6/2021	7/12/2021
C	2032010	HAWTHORNE VILLAGE	RUMNEY	A	CON	55	45	0700	0	2200050	10/28/2021	0	2200109	SIA		
C	2533020	GREEN VALLEY MOBILE HOME PARK	WINCHESTER	A	MHP	127	45	0700	0	2100018	07/01/2021	0	2200031	SFJ	10/14/2021	8/31/2021
N	0807020	EXETER ELMS CAMPGROUND	EXETER	A	CPG	550	45	0700	0	2200019	11/12/2021	0	2200066	SIA	12/7/2021	12/2/2021
N	1277050	KINGSTON STATE PARK	KINGSTON	A	STP	550	45	0700	0	2200029	10/20/2021	0	2200094	SIA	11/12/2021	11/1/2021
N	1939060	RITE AID PHARMACY	PLAISTOW	A	MED	50	45	0700	0	2100035	02/21/2021	0	2100102	SFJ	4/6/2021	3/15/2021
N	1977010	ZIONS CAMP	RAYMOND	A	CPG	100	45	0700	0	2100038	11/12/2021	0	2200124	SIA	8/27/2021	5/21/2021
N	2218030	THREE SHINING STARS	STRAFFORD	A	GAS	100	45	0700	0	2100066	02/21/2021	0	2100222	SOX	4/20/2021	5/5/2021

3 C systems with 3 violations, 2 violations returned to compliance, 2 public notices received

5 N systems with 5 violations, 5 violations returned to compliance, 5 public notices received

SDWIS VIO TYPES 57, 58 & 65 - LCR RULE - TREATMENT TECHNIQUE VIOLATIONS - 2021

PWS Type	PWS ID	PWS	Town	Status	Categ	Pop	FRDS Vio Type	Contam	Result	Vio ID	Per Beg	Dur	ENF ID	FRDS Action	RETURNED TO COMPL	PN RECD
C	2318090	NORTHWAY APTS/DAYS INN	TAMWORTH	A	APT	42	57	5000	0	2100056	03/10/2021	0	2100176	SOX	4/5/2021	5/13/2021
C	2392030	MICHAWANIC VILLAGE CONDOS	WAKEFIELD	A	CON	120	57	5000	0	2100213	07/14/2021	0	2100049	SOX	9/10/2021	10/15/2021
P	1196050	YANKEE BOOK PEDDLER	HOPKINTON	A	IND	240	57	5000	0	2100010	07/14/2021	0	2100033	SOX	10/13/2021	3/15/2021
P	1746020	LATVA MACHINE	NEWPORT	A	COM	45	57	5000	0	2100004	10/01/2021	0	2200011	SOX	8/23/2021	8/24/2021

2 C sytems with 2 violations, 2 violations returned to compliance, 2 public notices received
 2 P sytems with 2 violations, 2 violations returned to compliance, 2 public notices received

PWS Type	PWS ID	PWS	Town	Status	Categ	Pop	FRDS Vio Type	Contam	Result	Vio ID	Per Beg	Dur	ENF ID	FRDS Action	RETURNED TO COMPL	PN RECD
C	0382010	ROSEBROOK WATER	CARROLL	A	LCW	1020	58	5000	0	2100333	09/30/2021	0	2200088	SIA		11/10/2021
C	1691010	NEW HAMPTON VILLAGE PCT	NEW HAMPTON	A	MCW	600	58	5000	0	2100442	07/17/2021	0	2100204	SIA		9/8/2021

2 C sytems with 2 violations, 0 violations returned to compliance, 2 public notices received

PWS Type	PWS ID	PWS	Town	Status	Categ	Pop	FRDS Vio Type	Contam	Result	Vio ID	Per Beg	Dur	ENF ID	FRDS Action	RETURNED TO COMPL	PN RECD
C	1282010	MOUNTAIN VIEW APTS	LACONIA	A	APT	100	65	5000	0	2100561	02/03/2021	0	2100146	SOX	10/13/2021	2/10/2021
P	1045010	LINCOLN AKERMAN SCH	HAMPTON FALLS	A	SCH	240	65	5000	0	2100009	08/30/2021	0	2100023	SOX	8/26/2021	10/15/2021

1 C sytem with 1 violation, 1 violations returned to compliance, 1 public notice received
 1 P sytem with 1 violation, 1 violation returned to compliance, 1 public notice received

SDWIS VIO TYPE 71 - CONSUMER CONFIDENCE RULE VIOLATIONS - 2021																
PWS Type	PWS ID	PWS	Town	Status	Categ	Pop	FRDS Vio Type	Contam	Result	Vio ID	Per Beg	Dur	ENF ID	FRDS Action	RETURNED TO COMPL	PN RECD
C	0062050	LAKESIDE AT WINNIPESAUKEE	ALTON	A	SFR	85	71	7000	0	2100667	07/01/2021	0	2100025	SOX	7/22/2021	
C	0202040	WESTVIEW MEADOWS	BELMONT	A	SFR	58	71	7000	0	2100644	07/01/2021	0	2100278	SOX	8/13/2021	
C	0411010	CHARLESTOWN WATER WORKS	CHARLESTOWN	A	MCW	2500	71	7000	0	2100325	07/01/2021	0	2100042	SOX	8/2/2021	
C	0411020	NORTH CHARLESTOWN WATER DEPT	CHARLESTOWN	A	LCW	325	71	7000	0	2100019	07/01/2021	0	2100049	SOX	8/2/2021	3/12/2020
C	0432030	CHESTER BROOK	CHESTER	A	SFR	100	71	7000	0	2100011	07/01/2021	0	2100032	SOX	7/23/2021	3/15/2021
C	0881020	GUNSTOCK ACRES VILLAGE DIST	GILFORD	A	LCW	1440	71	7000	0	2100016	07/01/2021	0	2100046	SOX	6/15/2021	6/4/2021
C	0882150	LAKE SHORE PARK	GILFORD	A	MHP	150	71	7000	0	2100030	07/01/2021	0	2100080	SOX	7/22/2021	11/1/2021
C	1521010	MEREDITH WATER DEPT	MEREDITH	A	MCW	3750	71	7000	0	2100027	07/01/2021	0	2100059	SOX	12/8/2021	5/21/2021
C	1612200	LANDS END	MOULTONBOROUGH	A	CON	50	71	7000	0	2100415	07/01/2021	0	2100069	SOX	8/24/2021	
C	1672020	COPPLE CROWN VILLAGE DISTRICT	NEW DURHAM	A	SFR	80	71	7000	0	2100416	07/01/2021	0	2100236	SOX	8/9/2021	
C	1692030	MANSFIELD WOODS	NEW HAMPTON	A	SRH	66	71	7000	0	2100032	07/01/2021	0	2100095	SOX	12/9/2021	11/10/2021
C	1943010	WHIP O WILL	PLYMOUTH	A	MHP	165	71	7000	0	2100457	07/01/2021	0	2100112	SOX	8/17/2021	

12 C sytems with 12 violations, 12 violations returned to compliance, 6 public notices received

SDWIS VIO TYPE 03 - INORGANIC COMPOUNDS (IOC) M/R VIOLATIONS - 2021

PWS Type	PWS ID	PWS	Town	Status	Categ	Pop	FRDS Vio Type	Contam	Result	Vio ID	Per Beg	Dur	ENF ID	FRDS Action	RETURNED TO COMPL	PN RECD
C	1972080	BLACKSTONE RESERVE	RAYMOND	A	SRH	40	03	1005	0	2100001	07/01/2021	3	2200003	SOX	11/12/2021	11/16/2021
P	1045040	HERONFIELD ACADEMY	HAMPTON FALLS	I	SCH	114	03	1005	0	2100011	04/01/2021	3	2100032	SOO	7/23/2021	3/15/2021
P	1395140	VICTORY BAPTIST SCH	LONDONDERRY	A	SCH	79	03	1005	0	2100040	07/01/2021	3	2200135	SOX	3/19/2021	3/8/2021
P	2075070	SAPLINGS PRESCHOOL	SANBORNTON	A	DAY	28	03	1005	0	2100001	07/01/2021	3	2200003	SOX	11/12/2021	11/16/2021

1 C system with 1 violation, 1 violation returned to compliance, 1 public notice received

3 P systems with 3 violations, 3 violations returned to compliance, 3 public notices received

PWS Type	PWS ID	PWS	Town	Status	Categ	Pop	FRDS Vio Type	Contam	Result	Vio ID	Per Beg	Dur	ENF ID	FRDS Action	RETURNED TO COMPL	PN RECD
N	0078020	LABELLE WINERY	AMHERST	A	RES	250	03	1040	0	2100007	04/01/2021	3	2100022	SOX	8/19/2021	8/26/2021
N	0325030	BROOKLINE EVENT CENTER	BROOKLINE	A	HAL	240	03	1040	0	2100038	04/01/2021	3	2100120	SOX	8/27/2021	5/21/2021
N	1278140	MR MIKES MOBIL	KINGSTON	A	GAS	25	03	1040	0	2100016	04/01/2021	3	2100058	SOX	6/15/2021	6/4/2021
N	1857050	PINE VALLEY GOLF LINKS	PELHAM	A	REC	150	03	1040	0	2100022	04/01/2021	3	2100065	SOX	10/11/2021	10/18/2021

4 N systems with 4 violations, 4 violations returned to compliance, 4 public notices received

PWS Type	PWS ID	PWS	Town	Status	Categ	Pop	FRDS Vio Type	Contam	Result	Vio ID	Per Beg	Dur	ENF ID	FRDS Action	RETURNED TO COMPL	PN RECD
P	2185010	STARK VILLAGE SCH	STARK	A	SCH	32	03	1025	0	2100013	07/01/2021	3	2200037	SOX	4/6/2021	7/12/2021

1 P system with 1 violation, 1 violation returned to compliance, 1 public notice received

SDWIS VIO TYPE 03 - VOLATILE ORGANIC COMPOUNDS (VOC) M/R VIOLATIONS - 2021

PWS Type	PWS ID	PWS	Town	Status	Categ	Pop	FRDS Vio Type	Contam	Result	Vio ID	Per Beg	Dur	ENF ID	FRDS Action	RETURNED TO COMPL	PN RECD
C	1531010	MERRIMACK VILLAGE DIST	MERRIMACK	A	MCW	25000	03	VOC	0	2100039	01/01/2021	3	2100079	SIA	3/19/2021	5/21/2021

1 C systems with 1 violation, 1 violation returned to compliance, 1 public notice received

PWS Type	PWS ID	PWS	Town	Status	Categ	Pop	FRDS Vio Type	Contam	Result	Vio ID	Per Beg	Dur	ENF ID	FRDS Action	RETURNED TO COMPL	PN RECD
P	0196270	EVERSOURCE ENERGY BEDFORD AWC	BEDFORD	A	COM	30	03	2955	0	2100002	07/01/2021	3	2200006	SOX	3/2/2021	1/11/2021

1 P system with 1 violation, 1 violation returned to compliance, 1 public notice received

SDWIS VIO TYPE 03 - RADIOLOGICAL M/R VIOLATIONS - 2021

PWS Type	PWS ID	PWS	Town	Status	Categ	Pop	FRDS Vio Type	Contam	Result	Vio ID	Per Beg	Dur	ENF ID	FRDS Action	RETURNED TO COMPL	PN RECD
C	1531010	MERRIMACK VILLAGE DIST	MERRIMACK	A	MCW	25000	03	4000	0	2100037	01/01/2021	3	2100086	SOX	10/11/2021	5/21/2021
C	1672020	COPPLE CROWN VILLAGE DISTRICT	NEW DURHAM	A	SFR	80	03	4000	0	2100419	04/01/2021	3	2200250	SOX	10/22/2021	8/17/2021

2 C systems with 2 violations, 2 violations returned to compliance, 2 public notices received

PWS Type	PWS ID	PWS	Town	Status	Categ	Pop	FRDS Vio Type	Contam	Result	Vio ID	Per Beg	Dur	ENF ID	FRDS Action	RETURNED TO COMPL	PN RECD
C	1531010	MERRIMACK VILLAGE DIST	MERRIMACK	A	MCW	25000	03	4006	0	2100038	01/01/2021	3	2100087	SOX	8/27/2021	5/21/2021
C	1672020	COPPLE CROWN VILLAGE DISTRICT	NEW DURHAM	A	SFR	80	03	4006	0	2100420	04/01/2021	3	2200249	SOX	10/22/2021	8/17/2021

2 C systems with 2 violations, 2 violations returned to compliance, 2 public notices received

PWS Type	PWS ID	PWS	Town	Status	Categ	Pop	FRDS Vio Type	Contam	Result	Vio ID	Per Beg	Dur	ENF ID	FRDS Action	RETURNED TO COMPL	PN RECD
C	1531010	MERRIMACK VILLAGE DIST	MERRIMACK	A	MCW	25000	03	4010	0	2100036	01/01/2021	3	2100085	SOX	8/27/2021	5/21/2021

1 C system with 1 violation, 1 violation returned to compliance, 1 public notice received

SDWIS VIO TYPES 3A, 3B, 3C & 3D - RTCR MONITORING VIOLATIONS - 2021

PWS Type	PWS ID	PWS	Town	Status	Categ	Pop	FRDS Vio Type	Contam	Result	Vio ID	Per Beg	Dur	ENF ID	FRDS Action	RETURNED TO COMPL	PN RECD
C	0202040	WESTVIEW MEADOWS	BELMONT	A	SFR	58	3A	8000	0	2200646	10/01/2021	3	2200281	SIA		
C	0613010	ANNIE OAKLEY MHP	DERRY	A	MHP	127	3A	8000	0	2100015	04/01/2021	3	2100039	SOX	6/15/2021	6/4/2021
C	0802010	PICKPOCKET WOODS	EXETER	A	SFR	26	3A	8000	0	2100630	03/01/2021	3	2100027	SOX	5/3/2021	4/8/2021
C	0881020	GUNSTOCK ACRES VILLAGE DIST	GILFORD	A	LCW	1440	3A	8000	0	2200019	10/01/2021	1	2200056	SOX	12/7/2021	12/2/2021
C	1141020	EMERALD LAKE	HILLSBOROUGH	A	LCW	1300	3A	8000	0	2200077	10/01/2021	1	2200222	SOX	12/7/2021	11/22/2021
C	1392050	BOUMIL GROVE CONDOS	LONDONDERRY	A	CON	75	3A	8000	0	2100094	04/01/2021	1	2100223	SOX	6/15/2021	5/24/2021
C	1672020	COPPLE CROWN VILLAGE DISTRICT	NEW DURHAM	A	SFR	80	3A	8000	0	2200423	11/01/2021	1	2200251	SIA		
C	2002050	GRANDVIEW ESTATES	ROCHESTER	A	SFR	30	3A	8000	0	2100012	02/01/2021	3	2100036	SOX	4/6/2021	3/10/2021
C	2053030	SHADOW LAKE MOBILE HOME PARK	SALEM	A	MHP	58	3A	8000	0	2100058	04/01/2021	3	2100147	SOX	6/15/2021	6/4/2021
C	2192020	NORTHERN VIEW APARTMENTS	STEWARTSTOWN	A	APT	50	3A	8000	0	2200077	11/01/2021	1	2200213	SIA	12/7/2021	11/22/2021
C	2421010	GLENCLIFF IMPROVEMENT	WARREN	A	SCW	50	3A	8000	0	2100144	02/01/2021	1	2100304	SOX	4/6/2021	3/18/2021
C	2422010	SOUTH MAIN STREET WATER DIST	WARREN	A	SCW	200	3A	8000	0	2100078	02/01/2021	1	2100183	SOX	4/6/2021	4/20/2021
N	0027120	NH WORLD FELLOWSHIP CENTER	ALBANY	A	HAL	125	3A	8000	0	2100030	09/01/2021	1	2200093	SIA	7/22/2021	11/1/2021
N	0027160	NH WORLD FELLOWSHIP CMPGRND	ALBANY	A	CPG	45	3A	8000	0	2100005	09/01/2021	1	2200019	SIA	6/15/2021	5/12/2021
N	0048020	NOURIA 1166	ALLENSTOWN	A	GAS	25	3A	8000	0	2100004	03/01/2021	3	2100015	SOX	8/23/2021	8/24/2021
N	0068050	WISE OWL REST CNTRY STRE/DELI	ALTON	A	RES	63	3A	8000	0	2100095	01/01/2021	1	2100269	SOX	6/15/2021	5/24/2021
N	0077030	AMHERST COUNTRY CLUB	AMHERST	A	REC	180	3A	8000	0	2100019	02/01/2021	1	2100073	SOX	8/2/2021	3/12/2020
N	0138010	AUBURN TAVERN	AUBURN	A	RES	100	3A	8000	0	2100031	02/01/2021	3	2100087	SOX	4/6/2021	11/10/2021
N	0146020	WHITE BUFFALO TRADING POST	BARNSTEAD	A	SNK	30	3A	8000	0	2100016	01/01/2021	3	2100058	SOX	6/15/2021	6/4/2021
N	0158100	FRANK JONES RESTAURANT AND PUB	BARRINGTON	A	SNK	50	3A	8000	0	2100020	02/01/2021	1	2100060	SOX	4/6/2021	3/12/2021
N	0158170	BARRINGTON STATION	BARRINGTON	A	RES	125	3A	8000	0	2100017	02/01/2021	3	2100056	SOX	10/25/2021	2/9/2021
N	0162320	PINE GLEN	BARTLETT	A	INN	36	3A	8000	0	2100227	01/01/2021	6	2100024	SOX	3/2/2021	2/9/2021
N	0168470	LEDGE BREWING CO	BARTLETT	A	RES	50	3A	8000	0	2100001	02/01/2021	3	2100008	SOX	11/12/2021	11/16/2021
N	0197030	CAMP KETTLEFORD	BEDFORD	A	CPG	125	3A	8000	0	2200007	10/01/2021	1	2200016	SOX	12/7/2021	11/29/2021
N	0207080	BELMONT GOLF CLUB	BELMONT	A	REC	50	3A	8000	0	2100002	05/01/2021	3	2100024	SOX	3/2/2021	1/11/2021
N	0278110	APPLESEED RESTAURANT	BRADFORD	A	INN	75	3A	8000	0	2100030	05/01/2021	3	2100090	SOX	7/22/2021	11/1/2021
N	0286050	CASTLES AT BRENTWOOD	BRENTWOOD	I	BUS	25	3A	8000	0	2100008	01/01/2021	1	2100025	SO0	9/1/2021	10/15/2021
N	0377040	CANTERBURY WOODS COUNTRY CLUB	CANTERBURY	A	REC	25	3A	8000	0	2100028	01/01/2021	3	2100098	SOX	12/8/2021	7/7/2021
N	0388010	LATITUDE 44	CARROLL	A	RES	500	3A	8000	0	2200013	10/01/2021	3	2200043	SIA		12/13/2021
N	0447110	CAMP SPOFFORD/CHAPEL	CHESTERFIELD	A	HAL	150	3A	8000	0	2100003	02/01/2021	3	2100016	SOX	11/3/2021	9/1/2021
N	0448140	CHESTERFIELD INN	CHESTERFIELD	A	INN	32	3A	8000	0	2100006	01/01/2021	3	2100020	SOX	4/6/2021	11/10/2021
N	0449050	GRACE COMM EVANG FREE CHURCH	CHESTERFIELD	A	HAL	340	3A	8000	0	2100001	03/01/2021	3	2100008	SOX	11/12/2021	11/16/2021
N	0487020	MOHAWK VALLEY CAMPING AREA	COLEBROOK	A	CPG	100	3A	8000	0	2100064	09/01/2021	1	2100183	SOX	10/27/2021	11/10/2021
N	0518050	LOBSTER TRAP	CONWAY	A	RES	99	3A	8000	0	2200015	10/01/2021	3	2200038	SIA		12/16/2021
N	0519050	JOURNEY CHURCH	CONWAY	A	HAL	563	3A	8000	0	2100002	02/01/2021	3	2100012	SOX	3/2/2021	1/11/2021
N	0548010	CONISTON GENERAL STORE	CROYDON	A	GAS	80	3A	8000	0	2100010	02/01/2021	3	2100038	SOX	10/13/2021	3/15/2021
N	0588010	DANVILLE MARKET	DANVILLE	A	GAS	25	3A	8000	0	2100042	02/01/2021	3	2100133	SOX	4/6/2021	3/11/2021
N	0598020	BLUE BOWL	DEERFIELD	A	SNK	100	3A	8000	0	2100014	02/01/2021	3	2100037	SOX	10/11/2021	1/13/2021
N	0598020	BLUE BOWL	DEERFIELD	A	SNK	100	3A	8000	0	2100016	05/01/2021	3	2100045	SOX	6/15/2021	6/4/2021
N	0599060	HOAGUE BATCHELDER AM LGN POST	DEERFIELD	A	HAL	50	3A	8000	0	2100001	03/01/2021	3	2100008	SOX	11/12/2021	11/16/2021
N	0599060	HOAGUE BATCHELDER AM LGN POST	DEERFIELD	A	HAL	50	3A	8000	0	2100003	07/01/2021	3	2200009	SIA	11/3/2021	9/1/2021
N	0699010	DURHAM PUBLIC WORKS	DURHAM	A	BUS	43	3A	8000	0	2100008	04/01/2021	3	2100035	SOX	9/1/2021	10/15/2021
N	0738030	BOYLES FAMILY MARKET	EFFINGHAM	I	SNK	300	3A	8000	0	2100005	04/01/2021	3	2100023	SO0	6/15/2021	5/12/2021
N	0762010	VERDANT PASTURES	EPPING	I	HAL	25	3A	8000	0	2100626	03/01/2021	3	2100056	SO0		
N	0848050	LOVETTS INN	FRANCONIA	A	INN	65	3A	8000	0	2100047	03/01/2021	3	2100125	SOX	5/3/2021	6/14/2021
N	0867180	BLUFFS RV RESORT	FREEDOM	A	CPG	625	3A	8000	0	2200008	10/01/2021	1	2200021	SIA	12/22/2021	12/10/2021
N	0886140	GILFORD HILLS	GILFORD	A	REC	700	3A	8000	0	2100047	05/01/2021	1	2100150	SOX	5/3/2021	6/14/2021
N	0887110	MOUNTAIN VIEW YACHT CLUB I	GILFORD	A	REC	570	3A	8000	0	2200025	10/01/2021	1	2200077	SIA		
N	0887130	MOUNTAIN VIEW YACHT CLUB II	GILFORD	A	REC	73	3A	8000	0	2200025	10/01/2021	1	2200081	SIA		
N	0888320	HARRIS SHORE CONDOS	GILFORD	A	SER	25	3A	8000	0	2200010	10/01/2021	3	2200031	SOX	11/15/2021	11/8/2021
N	0958010	RUM BROOK PLACE	GRANTHAM	A	RES	60	3A	8000	0	2100042	04/01/2021	1	2100135	SOX	4/6/2021	3/11/2021
N	1128030	HENNIKER MOTEL	HENNIKER	A	MTL	25	3A	8000	0	2100041	04/01/2021	1	2100129	SOX	10/15/2021	5/25/2021

SDWIS VIO TYPES 3A, 3B, 3C & 3D - RTCR MONITORING VIOLATIONS - 2021

PWS Type	PWS ID	PWS	Town	Status	Categ	Pop	FRDS Vio Type	Contam	Result	Vio ID	Per Beg	Dur	ENF ID	FRDS Action	RETURNED TO COMPL	PN RECD
N	1168020	BOULDERS MOTEL	HOLDERNESS	A	MTL	50	3A	8000	0	2100009	05/01/2021	3	2100028	SOX	8/26/2021	10/15/2021
N	1177090	WILD SALAMANDER	HOLLIS	A	REC	30	3A	8000	0	2100011	04/01/2021	1	2100037	SOX	7/23/2021	3/15/2021
N	1177100	BROOKDALE WHOLESALE	HOLLIS	A	SER	63	3A	8000	0	2100002	05/01/2021	1	2100012	SOX	3/2/2021	1/11/2021
N	1208050	CONNIES PLAZA	HUDSON	A	RES	250	3A	8000	0	2100037	02/01/2021	1	2100123	SOX	10/11/2021	5/21/2021
N	1238040	GINGERBREAD MANOR	JEFFERSON	A	MTL	42	3A	8000	0	2200051	11/01/2021	1	2200158	SIA		
N	1238100	WATER WHEEL BREAKFAST/GIFT HSE	JEFFERSON	A	RES	180	3A	8000	0	2100012	02/01/2021	3	2100044	SOX	4/6/2021	3/10/2021
N	1238130	JEFFERSON INN	JEFFERSON	A	INN	33	3A	8000	0	2100026	02/01/2021	1	2100091	SOX	2/24/2021	3/15/2021
N	1277060	LONE TREE CAMP/SHOWER HOUSE	KINGSTON	A	CPG	70	3A	8000	0	2200010	10/01/2021	1	2200031	SIA	11/15/2021	11/8/2021
N	1278010	SADDLE UP SALOON	KINGSTON	A	RES	300	3A	8000	0	2100044	02/01/2021	1	2100142	SOX	8/5/2021	8/23/2021
N	1278140	MR MIKES MOBIL	KINGSTON	A	GAS	25	3A	8000	0	2100014	10/01/2021	3	2100060	SOX	10/11/2021	1/13/2021
N	1279060	VFW POST 1088	KINGSTON	A	HAL	30	3A	8000	0	2100062	01/01/2021	1	2100186	SOX	11/10/2021	2/19/2021
N	1328040	MASCOMA VILLAGE STORE	LEBANON	A	GAS	40	3A	8000	0	2100018	04/01/2021	3	2100060	SOX	10/14/2021	8/31/2021
N	1328040	MASCOMA VILLAGE STORE	LEBANON	A	GAS	40	3A	8000	0	2200022	10/01/2021	3	2200074	SOX	12/29/2021	11/9/2021
N	1337050	FOREST GLEN RECREATION HALL	LEE	A	CPG	200	3A	8000	0	2200030	10/01/2021	1	2200080	SIA		12/10/2021
N	1337070	FOREST GLEN CAMPGROUND	LEE	A	CPG	250	3A	8000	0	2200021	10/01/2021	1	2200067	SIA	11/17/2021	11/30/2021
N	1357090	LINCOLN WOODS VISITOR CENTER	LINCOLN	A	REC	300	3A	8000	0	2100019	02/01/2021	3	2100060	SOX	8/2/2021	3/12/2020
N	1367030	EVERGREEN SPORTS CENTER	LISBON	A	REC	50	3A	8000	0	2100020	01/01/2021	3	2100063	SOX	4/6/2021	3/12/2021
N	1378050	ROMANOS PIZZA	LITCHFIELD	A	RES	50	3A	8000	0	2100034	02/01/2021	1	2100111	SOX	8/19/2021	3/15/2021
N	1388030	THAT DAM PIT STOP	LITTLETON	A	GAS	150	3A	8000	0	2100007	01/01/2021	3	2100030	SOX	8/19/2021	8/26/2021
N	1388030	THAT DAM PIT STOP	LITTLETON	A	GAS	150	3A	8000	0	2100009	04/01/2021	3	2100038	SOX	8/26/2021	10/15/2021
N	1388030	THAT DAM PIT STOP	LITTLETON	A	GAS	150	3A	8000	0	2200011	11/01/2021	1	2200039	SIA	12/7/2021	11/12/2021
N	1427010	OGONTZ LOG HALL CAMP	LYMAN	A	CPG	150	3A	8000	0	2100020	05/01/2021	1	2100048	SOX	4/6/2021	3/12/2021
N	1438030	THE LYME INN	LYME	A	INN	108	3A	8000	0	2100016	02/01/2021	3	2100050	SOX	6/15/2021	6/4/2021
N	1438030	THE LYME INN	LYME	A	INN	108	3A	8000	0	2100020	05/01/2021	3	2100064	SOX	4/6/2021	3/12/2021
N	1438030	THE LYME INN	LYME	A	INN	108	3A	8000	0	2200022	10/01/2021	1	2200071	SOX	12/29/2021	11/9/2021
N	1438060	DOWDS COUNTRY INN	LYME	A	INN	199	3A	8000	0	2100033	02/01/2021	3	2100115	SOX	7/13/2021	10/8/2021
N	1438070	BREAKFAST ON THE CONNECTICUT	LYME	A	INN	42	3A	8000	0	2200020	11/01/2021	1	2200060	SIA	12/7/2021	12/2/2021
N	1457020	TENNIS COOP	MADBURY	A	REC	125	3A	8000	0	2100015	02/01/2021	3	2100060	SOX	6/15/2021	6/4/2021
N	1477030	CAMP CARPENTER NUTTLE LODGE	MANCHESTER	A	REC	500	3A	8000	0	2100004	01/01/2021	3	2100017	SOX	8/23/2021	8/24/2021
N	1477040	CAMP CARPENTER DINING HALL	MANCHESTER	A	HAL	320	3A	8000	0	2100003	01/01/2021	3	2100015	SOX	11/3/2021	9/1/2021
N	1477080	CAMP CARPENTER/SHIRLEY BATHSE	MANCHESTER	A	JUV	120	3A	8000	0	2100006	01/01/2021	3	2100025	SOX	4/6/2021	11/10/2021
N	1577010	LOG HAVEN RESTAURANT	MILLSFIELD	A	RES	200	3A	8000	0	2100039	09/01/2021	1	2200113	SOX	3/19/2021	5/21/2021
N	1577020	LOG HAVEN CAMPGROUND	MILLSFIELD	A	CPG	200	3A	8000	0	2100016	09/01/2021	1	2200056	SOX	6/15/2021	6/4/2021
N	1615050	RED HILL BUSINESS CENTER	MOULTONBOROUGH	I	BUS	30	3A	8000	0	2100003	05/01/2021	3	2100019	SOO	11/3/2021	9/1/2021
N	1617080	CASTLE IN THE CLOUDS	MOULTONBOROUGH	A	REC	500	3A	8000	0	2200029	10/01/2021	3	2200081	SIA	11/12/2021	11/10/2021
N	1618350	SUBWAY OF MOULTONBOROUGH	MOULTONBOROUGH	A	RES	80	3A	8000	0	2100009	02/01/2021	3	2100036	SOX	8/26/2021	10/15/2021
N	1639010	TOWN OF NELSON	NELSON	A	TWN	75	3A	8000	0	2100003	02/01/2021	3	2100012	SOX	11/3/2021	9/1/2021
N	1648050	THE CHEF	NEW BOSTON	A	RES	80	3A	8000	0	2100046	02/01/2021	3	2100128	SOX	5/3/2021	5/19/2021
N	1658070	DAVIS CABINS ON LAKE SUNAPEE	NEWBURY	A	MTL	35	3A	8000	0	2100006	09/01/2021	1	2200017	SOX	4/6/2021	11/10/2021
N	1688010	FIRE AND SPICE BISTRO	NEWFIELDS	A	RES	75	3A	8000	0	2100018	02/01/2021	3	2100050	SOX	10/14/2021	8/31/2021
N	1718080	ISLAND BOWLS	NEW IPSWICH	A	SNK	100	3A	8000	0	2100021	01/01/2021	1	2100067	SOX	4/6/2021	4/1/2021
N	1727090	MTNSIDE RACQUET AND FITNES CTR	SUTTON	A	REC	50	3A	8000	0	2100010	02/01/2021	3	2100037	SOX	10/13/2021	3/15/2021
N	1798150	HERITAGE CORNER MARKET	NORTHWOOD	A	SNK	300	3A	8000	0	2100017	07/01/2021	3	2200061	SOX	10/25/2021	2/9/2021
N	1798200	TOWN LINE TAVERN AND GRILLE	NORTHWOOD	A	RES	25	3A	8000	0	2100001	03/01/2021	3	2100008	SOX	11/12/2021	11/16/2021
N	1798210	THE STAND	NORTHWOOD	A	RES	60	3A	8000	0	2100002	02/01/2021	3	2100012	SOX	3/2/2021	1/11/2021
N	1799020	NORTHWOOD TOWN HALL	NORTHWOOD	A	TWN	30	3A	8000	0	2100035	01/01/2021	1	2100120	SOX	4/6/2021	3/15/2021
N	1847010	ADVENTURER CAMPGROUND	OSSIPEE	A	CPG	80	3A	8000	0	2100051	09/01/2021	1	2200110	SIA	6/14/2021	6/9/2021
N	1907050	TREATS AND TREASURES	PITTSBURG	A	RES	30	3A	8000	0	2200007	10/01/2021	3	2200025	SOX	12/7/2021	11/29/2021
N	1908180	MAGALLOWAY CABINS	PITTSBURG	A	MTL	27	3A	8000	0	2100016	01/01/2021	1	2100064	SOX	6/15/2021	6/4/2021
N	1908260	NORTHERN TRAILS LODGING	PITTSBURG	A	MTL	30	3A	8000	0	2100002	02/01/2021	1	2100010	SOX	3/2/2021	1/11/2021
N	1939060	RITE AID PHARMACY	PLAISTOW	A	MED	50	3A	8000	0	2100033	02/01/2021	1	2100149	SOX	7/13/2021	10/8/2021
N	1939060	RITE AID PHARMACY	PLAISTOW	A	MED	50	3A	8000	0	2100036	03/01/2021	1	2100136	SOX	8/27/2021	5/21/2021

SDWIS VIO TYPES 3A, 3B, 3C & 3D - RTCR MONITORING VIOLATIONS - 2021

PWS Type	PWS ID	PWS	Town	Status	Categ	Pop	FRDS Vio Type	Contam	Result	Vio ID	Per Beg	Dur	ENF ID	FRDS Action	RETURNED TO COMPL	PN RECD
N	1939060	RITE AID PHARMACY	PLAISTOW	A	MED	50	3A	8000	0	2100041	04/01/2021	1	2100134	SOX	10/15/2021	5/25/2021
N	1939060	RITE AID PHARMACY	PLAISTOW	A	MED	50	3A	8000	0	2100045	05/01/2021	1	2100132	SOX	9/23/2021	3/16/2021
N	1948040	BIG DADDY JOES	PLYMOUTH	A	RES	100	3A	8000	0	2100051	01/01/2021	1	2100164	SOX	6/14/2021	6/9/2021
N	1948040	BIG DADDY JOES	PLYMOUTH	A	RES	100	3A	8000	0	2100057	03/01/2021	1	2100188	SOX	5/13/2021	
N	1948040	BIG DADDY JOES	PLYMOUTH	A	RES	100	3A	8000	0	2100059	04/01/2021	1	2100186	SOX	6/15/2021	6/4/2021
N	1948040	BIG DADDY JOES	PLYMOUTH	A	RES	100	3A	8000	0	2100063	05/01/2021	1	2100184	SOX	11/10/2021	2/19/2021
N	1948040	BIG DADDY JOES	PLYMOUTH	A	RES	100	3A	8000	0	2200073	11/01/2021	1	2200199	SIA		
N	1948120	THE LAST CHAIR	PLYMOUTH	A	RES	40	3A	8000	0	2100035	02/01/2021	1	2100115	SOX	4/6/2021	3/15/2021
N	1948120	THE LAST CHAIR	PLYMOUTH	A	RES	40	3A	8000	0	2100039	04/01/2021	1	2100128	SOX	3/19/2021	5/21/2021
N	1997040	CATHEDRAL OF THE PINES	RINDGE	A	HAL	50	3A	8000	0	2200036	10/01/2021	3	2200096	SIA	10/13/2021	10/13/2021
N	2009020	VOLKSWAGEN OF ROCHESTER	ROCHESTER	A	BUS	35	3A	8000	0	2100001	07/01/2021	3	2200001	SIA	11/12/2021	11/16/2021
N	2038080	PLAIN JANES DINER	RUMNEY	A	RES	200	3A	8000	0	2100023	01/01/2021	1	2100078	SOX	3/24/2021	6/18/2021
N	2057010	CAMP Y WOOD	SALEM	A	JUV	25	3A	8000	0	2100027	09/01/2021	1	2200084	SOX	12/8/2021	5/21/2021
N	2078020	SANBORNTON MARKET	SANBORNTON	A	GAS	40	3A	8000	0	2100033	02/01/2021	1	2100108	SOX	7/13/2021	10/8/2021
N	2088050	TRIPLE ELM COFFEE & ICE CREAM	SANDOWN	A	RES	60	3A	8000	0	2200007	10/01/2021	3	2200028	SOX	12/7/2021	11/29/2021
N	2218030	THREE SHINING STARS	STRAFFORD	A	GAS	100	3A	8000	0	2100064	01/01/2021	1	2100221	SOX	10/27/2021	11/10/2021
N	2218030	THREE SHINING STARS	STRAFFORD	A	GAS	100	3A	8000	0	2200069	11/01/2021	1	2200229	SIA		
N	2239040	AUTOFAIR NISSAN	STRATHAM	A	BUS	40	3A	8000	0	2100003	03/01/2021	3	2100016	SOX	11/3/2021	9/1/2021
N	2239040	AUTOFAIR NISSAN	STRATHAM	A	BUS	40	3A	8000	0	2100005	07/01/2021	3	2200021	SOX	6/15/2021	5/12/2021
N	2239040	AUTOFAIR NISSAN	STRATHAM	A	BUS	40	3A	8000	0	2200009	11/01/2021	1	2200025	SIA		11/5/2021
N	2278120	GEORGES MILLS COTTAGES	SUNAPEE	A	MTL	33	3A	8000	0	2200005	10/01/2021	3	2200011	SIA		
N	2308060	SWANZEY NEIGHBORS	SWANZEY	A	GAS	25	3A	8000	0	2100012	03/01/2021	6	2100035	SOX	4/6/2021	3/10/2021
N	2358190	TILTON SHOP EXPRESS	TILTON	A	GAS	40	3A	8000	0	2100061	05/01/2021	1	2100187	SOX	3/1/2021	9/23/2021
N	2358210	WRAP CITY	TILTON	A	RES	33	3A	8000	0	2100011	09/01/2021	1	2200041	SOX	7/23/2021	3/15/2021
N	2398050	WONTONS CHINESE RESTAURANT	WAKEFIELD	A	RES	59	3A	8000	0	2100027	04/01/2021	3	2100080	SOX	12/8/2021	5/21/2021
N	2428020	GREEN HOUSE RESTAURANT	WARREN	A	RES	100	3A	8000	0	2100009	02/01/2021	3	2100031	SOX	8/26/2021	10/15/2021
N	2457030	ALL SEASONS CONDOS	WEARE	A	SER	325	3A	8000	0	2100025	04/01/2021	3	2100083	SOX	10/6/2021	8/20/2021
N	2458040	BLACKBIRD MARKET AND DELI	WEARE	A	SNK	100	3A	8000	0	2100012	05/01/2021	3	2100047	SOX	4/6/2021	3/10/2021
N	2517010	CAMP KENWOOD AND EVERGREEN	WILMOT	A	REC	534	3A	8000	0	2100007	05/01/2021	6	2100029	SOX	8/19/2021	8/26/2021
N	2517020	CAMP WILMOT	WILMOT	A	CPG	100	3A	8000	0	2100020	09/01/2021	1	2200065	SIA	4/6/2021	3/12/2021
N	2528030	FOUR CORNERS FARM	WILTON	A	RES	50	3A	8000	0	2100007	07/01/2021	3	2200027	SOX	8/19/2021	8/26/2021
N	2566020	SAKA JAPANESE RESTAURANT	WOLFEBORO	A	RES	25	3A	8000	0	2100018	01/01/2021	3	2100050	SOX	10/14/2021	8/31/2021
N	2577020	LOST RIVER VLY CMPGRD LAUNDRY	WOODSTOCK	A	CPG	315	3A	8000	0	2100021	09/01/2021	1	2200076	SOX	4/6/2021	4/1/2021
N	2577060	LOST RIVER VLY CMPGRND MTN 216	WOODSTOCK	A	CPG	68	3A	8000	0	2100015	08/01/2021	1	2200069	SOX	6/15/2021	6/4/2021
N	2577060	LOST RIVER VLY CMPGRND MTN 216	WOODSTOCK	A	CPG	68	3A	8000	0	2100017	09/01/2021	1	2200071	SOX	10/25/2021	2/9/2021
P	0076070	MC SQUARE	AMHERST	A	COM	45	3A	8000	0	2300027	03/01/2021	1	2100078	SOX	5/3/2021	5/11/2021
P	0196190	IRONSIDES	BEDFORD	I	COM	50	3A	8000	0	2100041	01/01/2021	3	2100123	SOO	10/15/2021	5/25/2021
P	0377030	CANTERBURY SHAKER VILLAGE	CANTERBURY	A	DAY	50	3A	8000	0	2100023	02/01/2021	3	2100080	SOX	3/24/2021	6/18/2021
P	0377030	CANTERBURY SHAKER VILLAGE	CANTERBURY	A	DAY	50	3A	8000	0	2200025	10/01/2021	3	2200081	SIA		
P	0486010	KHEOPS INTERNATIONAL	COLEBROOK	A	IND	30	3A	8000	0	2200002	10/01/2021	3	2200009	SOX	12/7/2021	11/16/2021
P	0655030	MISS PATTYS CHILDCARE	DOVER	A	DAY	36	3A	8000	0	2100035	03/01/2021	1	2100125	SOX	4/6/2021	3/15/2021
P	0665030	PHOENIX HOUSE DUBLIN CENTER	DUBLIN	A	INS	65	3A	8000	0	2100031	02/01/2021	3	2100091	SOX	4/6/2021	11/10/2021
P	0705020	E KINGSTON ELEMENTARY SCH	EAST KINGSTON	A	SCH	174	3A	8000	0	2100020	02/01/2021	1	2100059	SOX	4/6/2021	3/12/2021
P	0926010	ANDROSCOGGIN RANGER STATION	GORHAM	A	WKP	30	3A	8000	0	2100021	01/01/2021	3	2100070	SOX	4/6/2021	4/1/2021
P	1186010	198 LONDONDERRY TURNPIKE	HOOKSETT	A	DAY	98	3A	8000	0	2100022	02/01/2021	1	2100067	SOX	10/11/2021	10/18/2021
P	1809020	NOTTINGHAM COMMUNITY CHURCH	NOTTINGHAM	A	DAY	28	3A	8000	0	2100008	05/01/2021	1	2100029	SOX	9/1/2021	10/15/2021
P	1866030	NEW ENGLAND FLOWER FARM	PEMBROKE	A	WKP	50	3A	8000	0	2100001	02/01/2021	1	2100008	SOX	11/12/2021	11/16/2021
P	1995030	HAMPSHIRE COUNTRY SCHOOL	RINDGE	A	SCH	40	3A	8000	0	2100023	02/01/2021	3	2100063	SOX	3/24/2021	6/18/2021
P	2455060	CENTER WOODS ELEMENTARY SCH	WEARE	A	SCH	620	3A	8000	0	2100012	01/01/2021	1	2100036	SOX	4/6/2021	3/10/2021
P	2459010	TOWN OFFICES	WEARE	A	DAY	65	3A	8000	0	2100046	03/01/2021	3	2100124	SOX	5/3/2021	5/19/2021

12 C sytems with 12 violations, 10 violations returned to compliance, 10 public notices received

14 P sytems with 15 violations, 14 violations returned to compliance, 14 public notices received

107 N sytems with 127 violations, 116 violations returned to compliance, 119 public notices received

SDWIS VIO TYPES 3A, 3B, 3C & 3D - RTCR MONITORING VIOLATIONS - 2021

PWS Type	PWS ID	PWS	Town	Status	Categ	Pop	FRDS Vio Type	Contam	Result	Vio ID	Per Beg	Dur	ENF ID	FRDS Action	RETURNED TO COMPL	PN RECD
C	0293010	NEWFOUND ACRES MHP	BRIDGEWATER	A	MHP	26	3B	8000	0	2200502	10/02/2021	3	2200109	SIA		
N	0308050	HOMESTEAD RESTAURANT	BRISTOL	A	RES	150	3B	8000	0	2100008	07/01/2021	3	2200028	SOX	9/1/2021	10/15/2021
N	0708030	JONES GENERAL STORE	EAST KINGSTON	A	GAS	25	3B	8000	0	2100024	07/01/2021	3	2200083	SOX	10/8/2021	10/6/2021
N	1127020	SPACIOUS SKIES FRENCH POND	HENNIKER	A	CPG	400	3B	8000	0	2200017	10/01/2021	3	2200050	SIA		
N	1527280	MEREDITH WOODS CAMPING AREA	MEREDITH	A	CPG	253	3B	8000	0	2200009	10/01/2021	3	2200024	SIA		11/5/2021
N	1618010	THE NEW WOODSHED	MOULTONBOROUGH	A	RES	200	3B	8000	0	2200018	10/01/2021	3	2200066	SOX	12/7/2021	11/24/2021
N	1698060	EXIT 23 PLAZA	NEW HAMPTON	A	GAS	225	3B	8000	0	2200026	10/01/2021	3	2200091	SOX	12/7/2021	
N	2208040	MILL VILLAGE COUNTRY STORE	STODDARD	A	GAS	50	3B	8000	0	2100008	04/01/2021	3	2100032	SOX	9/1/2021	10/15/2021
N	2566020	SAKA JAPANESE RESTAURANT	WOLFEBORO	A	RES	25	3B	8000	0	2200020	10/01/2021	3	2200051	SIA	12/7/2021	12/2/2021
P	2296010	LABSPHERE	SUTTON	A	IND	86	3B	8000	0	2200030	10/01/2021	3	2200064	SIA		12/10/2021

1 C sytems with 1 violation, 0 violation returned to compliance, 0 public notice received
 8 N sytems with 8 violations, 6 violations returned to compliance, 6 public notices received
 1 P sytems with 1 violation, 0 violation returned to compliance, 1 public notice received

SDWIS VIO TYPES 4D, 4E & 4F - RTRC REPORTING VIOLATIONS - 2021																
PWS Type	PWS ID	PWS	Town	Status	Categ	Pop	FRDS Vio Type	Contam	Result	Vio ID	Per Beg	Dur	ENF ID	FRDS Action	RETURNED TO COMPL	PN RECD
C	0762080	VILLAGES ON THE LAMPREY	EPPING	A	SFR	113	4F	8000	0	2100040	09/01/2021	0	2100111	SIA	3/19/2021	3/8/2021
N	0779010	CIRCLE 9 RANCH CAMPGROUND	EPSOM	A	CPG	395	4F	8000	0	2100029	08/31/2021	0	2100086	SIA	12/8/2021	11/12/2021
N	2539020	NORTHFIELD DRIVE IN THEATER	WINCHESTER	A	SNK	200	4F	8000	0	2100016	06/01/2021	0	2100045	SIA	6/15/2021	6/4/2021

1 C sytems with 1 violation, 1 violation returned to compliance, 1 public notice received

2 N sytems with 2 violations, 2 violations returned to compliance, 2 public notices received

SDWIS VIO TYPE 27 - DISINFECTION BYPRODUCTS MAJOR M/R VIOLATIONS - 2021

PWS Type	PWS ID	PWS	Town	Status	Categ	Pop	FRDS Vio Type	Contam	Result	Vio ID	Per Beg	Dur	ENF ID	FRDS Action	RETURNED TO COMPL	PN RECD
C	0511010	CONWAY VILLAGE FIRE DIST	CONWAY	A	MCW	2665	27	0999	0	2100449	04/01/2021	3	2100087	SOX	7/16/2021	
C	1101010	PRECINCT OF HAVERHILL CORNER	HAVERHILL	A	LCW	540	27	0999	0	2100352	07/01/2021	3	2200058	SOX	10/15/2021	
C	1531010	MERRIMACK VILLAGE DIST	MERRIMACK	A	MCW	25000	27	0999	0	2100041	07/01/2021	3	2200092	SOX	10/15/2021	5/25/2021
C	2401020	N WALPOLE VILLAGE DISTRICT/LOW	WALPOLE	A	LCW	625	27	0999	0	2100325	07/01/2021	3	2200101	SOX	8/2/2021	
C	2401030	N WALPOLE VILLAGE DIST/HIGH	WALPOLE	A	LCW	125	27	0999	0	2100017	07/01/2021	3	2200029	SOX	10/25/2021	2/9/2021
P	0265050	BOW YOUTH CENTER	BOW	A	DAY	150	27	0999	0	2100015	07/01/2021	3	2200040	SOX	6/15/2021	6/4/2021
P	0887050	GUNSTOCK AREA	GILFORD	A	WKP	152	27	0999	0	2100051	01/01/2021	3	2100147	SOX	6/14/2021	6/9/2021
P	0887050	GUNSTOCK AREA	GILFORD	A	WKP	152	27	0999	0	2100054	07/01/2021	3	2200150	SIA		12/1/2021
P	1396110	REEDS FERRY SMALL BLDGS	LONDONDERRY	A	COM	27	27	0999	0	2100004	01/01/2021	3	2100015	SOX	8/23/2021	8/24/2021
P	2236130	STRATHAM CENTRAL CONDOS	STRATHAM	A	COM	50	27	0999	0	2100065	07/01/2021	3	2200202	SOX	10/27/2021	11/10/2021

5 C systems with 5 violations, 5 violation returned to compliance, 2 public notices received

4 P systems with 5 violations, 4 violations returned to compliance, 5 public notices received

PWS Type	PWS ID	PWS	Town	Status	Categ	Pop	FRDS Vio Type	Contam	Result	Vio ID	Per Beg	Dur	ENF ID	FRDS Action	RETURNED TO COMPL	PN RECD
C	0382010	ROSEBROOK WATER	CARROLL	A	LCW	1020	27	2456	0	2100334	07/01/2021	3	2200093	SOX	10/15/2021	
C	0481010	COLEBROOK WATER WORKS	COLEBROOK	A	LCW	1200	27	2456	0	2100064	07/01/2021	3	2200126	SOX	10/27/2021	11/10/2021
C	1101010	PRECINCT OF HAVERHILL CORNER	HAVERHILL	A	LCW	540	27	2456	0	2100353	07/01/2021	3	2200059	SOX	10/15/2021	
C	1201010	HUDSON WATER DEPT	HUDSON	A	MCW	16700	27	2456	0	2100005	04/01/2021	3	2100011	SOX	6/15/2021	5/12/2021
C	2401020	N WALPOLE VILLAGE DISTRICT/LOW	WALPOLE	A	LCW	625	27	2456	0	2100323	07/01/2021	3	2200103	SOX	10/25/2021	
P	0265050	BOW YOUTH CENTER	BOW	A	DAY	150	27	2456	0	2100014	07/01/2021	3	2200042	SOX	10/11/2021	1/13/2021
P	0285010	SWASEY CENTRAL SCH	BRENTWOOD	A	SCH	357	27	2456	0	2100023	07/01/2021	3	2200068	SOX	3/24/2021	6/18/2021
P	0887050	GUNSTOCK AREA	GILFORD	A	WKP	152	27	2456	0	2100055	07/01/2021	3	2200155	SOX	12/1/2021	
P	1396070	TOWNE SQUARE PROF CONDOS	LONDONDERRY	A	COM	75	27	2456	0	2100018	01/01/2021	3	2100066	SOX	10/14/2021	8/31/2021
P	2235010	ACORN SCH	STRATHAM	A	DAY	54	27	2456	0	2100026	07/01/2021	3	2200086	SOX	2/24/2021	3/15/2021
P	2236130	STRATHAM CENTRAL CONDOS	STRATHAM	A	COM	50	27	2456	0	2100063	07/01/2021	3	2200200	SOX	11/10/2021	2/19/2021

5 C systems with 5 violations, 5 violations returned to compliance, 2 public notices received

6 P systems with 6 violations, 6 violations returned to compliance, 5 public notices received

PWS Type	PWS ID	PWS	Town	Status	Categ	Pop	FRDS Vio Type	Contam	Result	Vio ID	Per Beg	Dur	ENF ID	FRDS Action	RETURNED TO COMPL	PN RECD
C	0382010	ROSEBROOK WATER	CARROLL	A	LCW	1020	27	2950	0	2100335	07/01/2021	3	2200092	SOX	10/15/2021	
C	0481010	COLEBROOK WATER WORKS	COLEBROOK	A	LCW	1200	27	2950	0	2100065	07/01/2021	3	2200127	SOX	10/27/2021	11/10/2021
C	1101010	PRECINCT OF HAVERHILL CORNER	HAVERHILL	A	LCW	540	27	2950	0	2100354	07/01/2021	3	2200060	SOX	10/15/2021	
C	1201010	HUDSON WATER DEPT	HUDSON	A	MCW	16700	27	2950	0	2100004	04/01/2021	3	2100010	SOX	8/23/2021	8/24/2021
C	2401020	N WALPOLE VILLAGE DISTRICT/LOW	WALPOLE	A	LCW	625	27	2950	0	2100324	07/01/2021	3	2200102	SOX	10/25/2021	
P	0265050	BOW YOUTH CENTER	BOW	A	DAY	150	27	2950	0	2100013	07/01/2021	3	2200041	SOX	4/6/2021	7/12/2021
P	0285010	SWASEY CENTRAL SCH	BRENTWOOD	A	SCH	357	27	2950	0	2100024	07/01/2021	3	2200069	SOX	10/8/2021	10/6/2021
P	0887050	GUNSTOCK AREA	GILFORD	A	WKP	152	27	2950	0	2100056	07/01/2021	3	2200156	SOX	4/5/2021	5/13/2021
P	1396070	TOWNE SQUARE PROF CONDOS	LONDONDERRY	A	COM	75	27	2950	0	2100019	01/01/2021	3	2100065	SOX	8/2/2021	3/12/2020
P	2235010	ACORN SCH	STRATHAM	A	DAY	54	27	2950	0	2100027	07/01/2021	3	2200087	SOX	12/8/2021	5/21/2021
P	2236130	STRATHAM CENTRAL CONDOS	STRATHAM	A	COM	50	27	2950	0	2100064	07/01/2021	3	2200201	SOX	10/27/2021	11/10/2021

5 C systems with 5 violations, 5 violations returned to compliance, 2 public notices received

6 P systems with 6 violations, 6 violations returned to compliance, 6 public notices received

PWS Type	PWS ID	PWS	Town	Status	Categ	Pop	FRDS Vio Type	Contam	Result	Vio ID	Per Beg	Dur	ENF ID	FRDS Action	RETURNED TO COMPL	PN RECD
P	0446020	UNITED NATURAL FOODS	CHESTERFIELD	A	COM	600	27	1011	0	2100016	04/01/2021	3	2100038	SOX	6/15/2021	6/4/2021

1 P system with 1 violation, 1 violation returned to compliance, 1 public notice received

SDWIS VIO TYPE 31 - SURFACE WATER TREATMENT RULE (SWTR) M/R VIOLATION UNFLT/SWTR AND GWR - 2021																
PWS Type	PWS ID	PWS	Town	Status	Categ	Pop	FRDS Vio Type	Contam	Result	Vio ID	Per Beg	Dur	ENF ID	FRDS Action	RETURNED TO COMPL	PN RECD
C	0224010	GLENCLIFF HOME FOR THE ELDERLY	BENTON	A	HOM	230	31	0700	0	2100235	05/01/2021	1	2100060	SOX	6/23/2021	
C	1361010	LISBON WATER DEPT	LISBON	A	LCW	1010	31	0700	0	2100034	07/01/2021	1	2100077	SOX	8/19/2021	3/15/2021

2 C systems with 2 violations, 2 violations returned to compliance, 1 public notice received

SDWIS VIO TYPE 34 - GROUNDWATER RULE M/R VIOLATIONS - 2021

PWS Type	PWS ID	PWS	Town	Status	Categ	Pop	FRDS Vio Type	Contam	Result	Vio ID	Per Beg	Dur	ENF ID	FRDS Action	RETURNED TO COMPL	PN RECD
C	0043040	CATAMOUNT HILL	ALLENSTOWN	A	MHP	383	34	3014	0	2100053	07/28/2021	1	2100142	SOX	8/19/2021	7/29/2021
C	0732040	18 HUGHES LNE/EFFINGHAM	EFFINGHAM	A	APT	60	34	3014	0	2100578	09/04/2021	1	2200083	SOX	10/4/2021	11/12/2021
C	1973060	TRANQUILITY ESTATES	RAYMOND	A	MHP	315	34	3014	0	2100027	08/20/2021	1	2100081	SOX	12/8/2021	5/21/2021
C	2111010	SEABROOK WATER DEPT	SEABROOK	A	MCW	14000	34	3014	0	2100083	08/14/2021	1	2100174	SOX	8/27/2021	
N	0067160	ALTON SHORES/NUTTER DR PH3	ALTON	A	SER	50	34	3014	0	2100004	07/31/2021	1	2100016	SOX	8/23/2021	8/24/2021
N	0068050	WISE OWL REST CNTRY STRE/DELI	ALTON	A	RES	63	34	3014	0	2100099	08/04/2021	1	2100280	SOX	9/7/2021	9/7/2021
N	0097010	PUMP AND CIRCUMSTANCE	ANTRIM	A	SER	32	34	3014	0	2100012	08/06/2021	1	2100036	SOX	4/6/2021	3/10/2021
N	0168090	WILLS INN	BARTLETT	A	INN	95	34	3014	0	2100019	01/21/2021	3	2100066	SOX	8/2/2021	3/12/2020
N	0286030	GRACE MINISTRIES INTERNATIONAL	BRENTWOOD	A	HAL	50	34	3014	0	2100039	01/24/2021	1	2100114	SOX	3/19/2021	5/21/2021
N	0286030	GRACE MINISTRIES INTERNATIONAL	BRENTWOOD	A	HAL	50	34	3014	0	2100040	02/25/2021	1	2100118	SOX	3/19/2021	3/8/2021
N	0357030	CRESCENT CAMPSITES/SOUTH	CANAAN	A	CPG	25	34	3014	0	2100009	08/06/2021	1	2100027	SOX	8/26/2021	10/15/2021
N	0377040	CANTERBURY WOODS COUNTRY CLUB	CANTERBURY	A	REC	25	34	3014	0	2100030	07/21/2021	1	2100101	SOX	7/22/2021	11/1/2021
N	0487020	MOHAWK VALLEY CAMPING AREA	COLEBROOK	A	CPG	100	34	3014	0	2100059	07/25/2021	1	2100165	SOX	6/15/2021	6/4/2021
N	0487040	FORBES HILL NOTCH VIEW RESORT	COLEBROOK	A	CPG	36	34	3014	0	2100025	07/01/2021	1	2100067	SOX	10/6/2021	8/20/2021
N	0517060	EASTERN SLOPE CAMPING AREA	CONWAY	A	CPG	780	34	3014	0	2100001	07/24/2021	1	2100005	SOX	11/12/2021	11/16/2021
N	0518120	MEISTER HUT	CONWAY	A	RES	100	34	3014	0	2100018	09/22/2021	1	2200055	SOX	10/14/2021	8/31/2021
N	0518130	MCS CONVENIENCE	CONWAY	A	GAS	600	34	3014	0	2100015	07/20/2021	3	2100041	SOX	6/15/2021	6/4/2021
N	0779010	CIRCLE 9 RANCH CAMPGROUND	EPSOM	A	CPG	395	34	3014	0	2100027	08/05/2021	1	2100083	SOX	12/8/2021	5/21/2021
N	1167120	OWLS LANDING CAMPGROUND	HOLDERNESS	A	CPG	240	34	3014	0	2200039	11/04/2021	1	2200109	SOX	11/17/2021	10/21/2021
N	1168120	YANKEE TRAIL MOTEL	HOLDERNESS	A	MTL	45	34	3014	0	2100016	09/09/2021	3	2100037	SOX	6/15/2021	6/4/2021
N	1168150	WALTERS BASIN	HOLDERNESS	A	RES	450	34	3014	0	2200034	12/19/2021	3	2200080	SIA	10/26/2021	10/26/2021
N	1178020	PIZZERIA ZACHARIA/THE HATCH	HOLLIS	A	RES	70	34	3014	0	2100009	09/16/2021	3	2200025	SOX	8/26/2021	10/15/2021
N	1208050	CONNIES PLAZA	HUDSON	A	RES	250	34	3014	0	2100039	09/18/2021	1	2200126	SOX	3/19/2021	5/21/2021
N	1238160	OLD CORNER STORE	JEFFERSON	A	SNK	125	34	3014	0	2100008	02/26/2021	1	2100020	SOX	9/1/2021	10/15/2021
N	1277030	YMCA CAMP LINCOLN/PAVILION	KINGSTON	A	HAL	500	34	3014	0	2100016	03/19/2021	1	2100053	SOX	6/15/2021	6/4/2021
N	1277030	YMCA CAMP LINCOLN/PAVILION	KINGSTON	A	HAL	500	34	3014	0	2100017	05/30/2021	1	2100058	SOX	10/25/2021	2/9/2021
N	1277030	YMCA CAMP LINCOLN/PAVILION	KINGSTON	A	HAL	500	34	3014	0	2200021	11/03/2021	1	2200069	SOX	11/17/2021	11/30/2021
N	1298040	CABOT INN AND SUITES	LANCASTER	A	MTL	190	34	3014	0	2200006	10/20/2021	3	2200023	SOX	11/5/2021	10/29/2021
N	1527060	CLEARWATER CAMPGROUND	MEREDITH	A	CPG	388	34	3014	0	2100009	09/05/2021	1	2100022	SOX	8/26/2021	10/15/2021
N	1617030	CAMP WINAUKEE	MOULTONBOROUGH	A	JUV	650	34	3014	0	2100012	08/04/2021	1	2100039	SOX	4/6/2021	3/10/2021
N	1837040	CAMP MERRIWOOD	ORFORD	A	JUV	159	34	3014	0	2100037	09/04/2021	1	2100093	SIA	10/11/2021	5/21/2021
N	2007040	GRAND VIEW CAMPING/WOODED SITE	ROCHESTER	A	CPG	800	34	3014	0	2100025	09/22/2021	1	2200067	SOX	10/6/2021	8/20/2021
N	2207010	MERRIEWOODE VILLAGE	STODDARD	A	SER	75	34	3014	0	2200008	10/13/2021	1	2200030	SIA	12/22/2021	12/10/2021
N	2238030	SWEET DREAMS BAKERY	STRATHAM	A	RES	200	34	3014	0	2100041	06/13/2021	1	2100143	SOX	10/15/2021	5/25/2021
N	2317130	RIVERBEND CAMPGROUND	TAMWORTH	A	CPG	108	34	3014	0	2200010	10/29/2021	1	2200039	SIA	11/15/2021	11/8/2021
N	2348140	BENTONS SUGAR SHACK	THORNTON	A	RES	200	34	3014	0	2100019	04/25/2021	1	2100061	SOX	8/2/2021	3/12/2020
N	2539010	MONADNOCK SPEEDWAY	WINCHESTER	A	REC	1000	34	3014	0	2100030	07/25/2021	1	2100088	SOX	7/22/2021	11/1/2021
N	2545070	SEARLES CHAPEL	WINDHAM	A	HAL	100	34	3014	0	2100012	07/24/2021	1	2100036	SOX	4/6/2021	3/10/2021
N	2549070	ROCKY RIDGE BUSINESS CENTER	WINDHAM	A	BUS	30	34	3014	0	2200001	11/07/2021	3	2200004	SOX	12/7/2021	12/3/2021
N	2577020	LOST RIVER VLY CMPGRD LAUNDRY	WOODSTOCK	A	CPG	315	34	3014	0	2100016	06/13/2021	1	2100051	SOX	6/15/2021	6/4/2021
N	2577090	MOOSILAUKE RAVINE LODGE	WOODSTOCK	A	REC	163	34	3014	0	2100011	08/14/2021	1	2100032	SOX	7/23/2021	3/15/2021
P	2455100	WEARE VILLAGE KIDZ ACADEMY	WEARE	A	DAY	76	34	3014	0	2100006	07/28/2021	3	2100016	SOX	4/6/2021	11/10/2021

4 C systems with 4 violations, 4 violations returned to compliance, 3 public notices received
 34 N systems with 37 violations, 37 violations returned to compliance, 37 public notices received
 1 P system with 1 violation, 1 violation returned to compliance, 1 public notice received

SDWIS VIO TYPES 51, 52, 53, 56 & 66 - LEAD & COPPER RULE M/R VIOLATIONS - 2021

PWS Type	PWS ID	PWS	Town	Status	Categ	Pop	FRDS Vio Type	Contam	Result	Vio ID	Per Beg	Dur	ENF ID	FRDS Action	RETURNED TO COMPL	PN RECD
C	0152010	ELLISON FARM APTS	BARRINGTON	A	APT	45	52	5000	0	2200431	01/01/2021	0	2200093	SOX	12/7/2021	12/6/2021
C	0152050	BARRINGTON HILLS APTS/UPPER	BARRINGTON	A	APT	43	52	5000	0	2100400	01/01/2021	0	2100102	SOX	9/30/2021	9/10/2021
C	0512060	FOREST EDGE	CONWAY	A	CON	118	52	5000	0	2100602	01/01/2021	0	2100073	SOX	9/30/2021	9/10/2021
C	0732040	18 HUGHES LN/EFFINGHAM	EFFINGHAM	A	APT	60	52	5000	0	2200581	01/01/2021	0	2200098	SOX	12/6/2021	11/12/2021
C	0951010	VILLAGE DIST OF EASTMAN	GRANTHAM	A	MCW	3400	52	5000	0	2100024	01/01/2021	0	2200063	SOX	10/8/2021	10/6/2021
C	0972010	CROTCHED MOUNTAIN REHAB CENTER	GREENFIELD	A	LCW	750	52	5000	0	2100044	01/01/2021	0	2100101	SOX	8/5/2021	8/23/2021
C	1472030	ROCKWOOD TERRACE CONDOS	MANCHESTER	A	CON	25	52	5000	0	2200008	01/01/2021	0	2200022	SOX	12/22/2021	12/10/2021
C	2552010	WEDIKO SCHOOL	WINDSOR	A	DOM	280	52	5000	0	2200022	01/01/2021	0	2200065	SOX	12/29/2021	11/9/2021
P	0135010	AUBURN VILLAGE SCH	AUBURN	A	SCH	766	52	5000	0	2100021	01/01/2021	0	2100036	SOX	4/6/2021	4/1/2021
P	1856040	HANNAFORD PELHAM 8015	PELHAM	A	COM	90	52	5000	0	2100017	01/01/2021	0	2100046	SOX	10/25/2021	2/9/2021
P	1994010	FRANKLIN PIERCE UNIVERSITY	RINDGE	A	SCH	1638	52	5000	0	2200040	01/01/2021	0	2200090	SOX	11/10/2021	11/10/2021

8 C systems with 8 violations, 8 violations returned to compliance, 8 public notices received

3 P systems with 3 violations, 3 violations returned to compliance, 3 public notices received

PWS Type	PWS ID	PWS	Town	Status	Categ	Pop	FRDS Vio Type	Contam	Result	Vio ID	Per Beg	Dur	ENF ID	FRDS Action	RETURNED TO COMPL	PN RECD
C	0773030	SHELTERING PINES MHP	EPSOM	A	MHP	125	53	5000	0	2000007	01/11/2021	0	2100017	SOX	1/21/2021	
C	0993020	GREENVILLE EST VILLAGE DIST	GREENVILLE	A	MHP	472	53	5000	0	2100261	07/11/2021	3	2100067	SOX	9/20/2021	9/9/2021
C	1361010	LISBON WATER DEPT	LISBON	A	LCW	1010	53	5000	0	2100033	07/11/2021	3	2100074	SOX	7/13/2021	10/8/2021
C	1691010	NEW HAMPTON VILLAGE PCT	NEW HAMPTON	A	MCW	600	53	5000	0	2000437	01/11/2021	0	2100192	SOX	1/14/2021	
C	1691010	NEW HAMPTON VILLAGE PCT	NEW HAMPTON	A	MCW	600	53	5000	0	2100440	07/11/2021	3	2100203	SOX	7/16/2021	
C	2212010	BOW LAKE ESTATES	STRAFFORD	A	SFR	95	53	5000	0	2000418	01/11/2021	0	2100097	SOX	1/21/2021	
C	2318090	NORTHWAY APTS/DAYS INN	TAMWORTH	A	APT	42	53	5000	0	2100058	07/11/2021	3	2100183	SOX	6/15/2021	6/4/2021
P	0115010	ATKINSON ACADEMY SCH	ATKINSON	A	SCH	400	53	5000	0	2100012	07/11/2021	3	2100037	SOX	4/6/2021	3/10/2021
P	0266110	BOW TECHNOLOGIES CENTER	BOW	A	DAY	34	53	5000	0	2100046	07/11/2021	3	2100127	SOX	5/3/2021	5/19/2021
P	1105010	OLIVERIAN EAST CAMPUS	HAVERHILL	A	SCH	30	53	5000	0	2100009	07/11/2021	3	2100030	SOX	8/26/2021	10/15/2021
P	1105020	BECKET HOUSE AT HALL FARM	HAVERHILL	A	INS	46	53	5000	0	2100006	07/11/2021	3	2100022	SOX	4/6/2021	11/10/2021
P	1746020	LATVA MACHINE	NEWPORT	A	COM	45	53	5000	0	2000002	01/12/2021	3	2100005	SOX	1/12/2021	
P	2055010	NORTH SALEM ELEMENTARY SCH	SALEM	A	SCH	420	53	5000	0	2000021	01/11/2021	0	2100044	SOX	1/12/2021	
P	2056010	KLEIN MARINE SYSTEMS	SALEM	A	COM	47	53	5000	0	2100009	07/11/2021	3	2100029	SOX	8/26/2021	10/15/2021

6 C systems with 7 violations, 7 violations returned to compliance, 3 public notices received

7 P systems with 7 violations, 7 violations returned to compliance, 5 public notices received

SDWIS VIO TYPES 51, 52, 53, 56 & 66 - LEAD & COPPER RULE M/R VIOLATIONS - 2021

PWS Type	PWS ID	PWS	Town	Status	Categ	Pop	FRDS Vio Type	Contam	Result	Vio ID	Per Beg	Dur	ENF ID	FRDS Action	RETURNED TO COMPL	PN RECD
C	0101010	ASHLAND WATER DEPT	ASHLAND	A	MCW	1500	66	5000	0	2100014	10/01/2021	0	2200039	SOX	10/11/2021	1/13/2021
C	0152050	BARRINGTON HILLS APTS/UPPER	BARRINGTON	A	APT	43	66	5000	0	2100401	10/01/2021	0	2200104	SOX	10/11/2021	
C	0162170	RIVER RUN CONDOS	BARTLETT	A	CON	750	66	5000	0	2100014	10/01/2021	0	2200030	SOX	10/11/2021	1/13/2021
C	0224010	GLENCLIFF HOME FOR THE ELDERLY	BENTON	A	HOM	230	66	5000	0	2000234	03/31/2021	0	2100057	SOX	4/1/2021	
C	0262010	EVERGREEN DRIVE WATER	BOW	A	SFR	80	66	5000	0	2100151	10/01/2021	0	2200147	SOX	10/11/2021	
C	0293010	NEWFOUND ACRES MHP	BRIDGEWATER	A	MHP	26	66	5000	0	2100501	07/01/2021	0	2100108	SOX	7/13/2021	
C	0512180	SACO PINES	CONWAY	A	CON	50	66	5000	0	2100032	10/01/2021	0	2200064	SOX	12/9/2021	11/10/2021
C	0512200	CEDAR CREEK	CONWAY	A	CON	105	66	5000	0	2100079	10/01/2021	0	2200227	SOX	10/14/2021	11/11/2021
C	0513100	MOUNTAIN VALE VILLAGE MHP	CONWAY	A	MHP	388	66	5000	0	2100037	10/01/2021	0	2200073	SOX	10/11/2021	5/21/2021
C	0651010	DOVER WATER DEPT	DOVER	A	MCW	28000	66	5000	0	2100037	10/01/2021	0	2200069	SOX	10/11/2021	5/21/2021
C	0692020	STAGECOACH FARMS	DURHAM	A	SFR	167	66	5000	0	2100625	07/01/2021	0	2100119	SOX	7/27/2021	
C	0881020	GUNSTOCK ACRES VILLAGE DIST	GILFORD	A	LCW	1440	66	5000	0	2100018	10/01/2021	0	2200049	SOX	10/14/2021	8/31/2021
C	0993020	GREENVILLE EST VILLAGE DIST	GREENVILLE	A	MHP	472	66	5000	0	2100264	10/01/2021	0	2200069	SOX	10/11/2021	
C	1212030	WILDCAT TOWNHOUSE RESORT	JACKSON	A	APT	28	66	5000	0	2100561	10/01/2021	0	2200062	SOX	10/13/2021	2/10/2021
C	1218010	DANA PLACE	JACKSON	A	APT	56	66	5000	0	2100010	10/01/2021	0	2200021	SOX	10/13/2021	3/15/2021
C	1393050	WAGON WHEEL	LONDONDERRY	A	MHP	88	66	5000	0	2100327	07/01/2021	0	2100359	SOX	7/16/2021	
C	1393060	PONDEROSA MHP	LONDONDERRY	A	MHP	110	66	5000	0	2100089	10/01/2021	0	2200082	SOX	10/13/2021	
C	1561010	MILFORD WATER UTILITIES DEPT	MILFORD	A	MCW	9500	66	5000	0	2100034	10/01/2021	0	2200082	SOX	8/19/2021	3/15/2021
C	1612200	LANDS END	MOULTONBORO	A	CON	50	66	5000	0	2100417	10/01/2021	0	2200072	SOX	10/14/2021	
C	2053020	ACKERMAN RETIREMENT PARK	SALEM	A	MHP	350	66	5000	0	2100201	10/01/2021	0	2200050	SOX	10/18/2021	
C	2351020	LOCHMERE VILLAGE DIST	TILTON	A	SCW	405	66	5000	0	2100019	10/01/2021	0	2200049	SOX	8/2/2021	3/12/2020
C	2422010	SOUTH MAIN STREET WATER DIST	WARREN	A	SCW	200	66	5000	0	2100081	10/01/2021	0	2200191	SOX	10/21/2021	
C	2494010	CHESHIRE COUNTY COMPLEX	WESTMORELAN	A	MCW	380	66	5000	0	2000035	03/31/2021	0	2100086	SOX	4/2/2021	
C	2562010	WENTWORTH ESTATES	WOLFEBORO	A	SFR	50	66	5000	0	2100022	10/01/2021	0	2200041	SOX	10/11/2021	10/18/2021
P	0266020	BOVIE SCREEN PROCESS PRINTING	BOW	A	IND	32	66	5000	0	2100073	07/01/2021	0	2100211	SOX	7/29/2021	
P	0269040	JOYFUL NOISE LEARNING CENTER	BOW	A	DAY	25	66	5000	0	2000024	03/31/2021	0	2100088	SOX	5/12/2021	
P	0275090	CHILDRENS CTR FOR CREATIVE LRNG	BRADFORD	A	DAY	40	66	5000	0	2100008	10/01/2021	0	2200024	SOX	9/1/2021	10/15/2021
P	0305020	PB AND JS FAMILY CHILDCARE	BRISTOL	A	DAY	40	66	5000	0	2100003	10/01/2021	0	2200008	SOX	11/3/2021	9/1/2021
P	0346030	USFS WMNF ADMINISTRATIVE CMLX	CAMPTON	A	WKP	110	66	5000	0	2100018	07/01/2021	0	2100051	SOX	10/14/2021	8/31/2021
P	0355060	INDIAN RIVER SCH	CANAAN	A	SCH	799	66	5000	0	2100010	07/01/2021	0	2100026	SOX	10/13/2021	3/15/2021
P	0665050	MOUNTAIN SHADOWS SCH	DUBLIN	A	SCH	72	66	5000	0	2100032	10/01/2021	0	2200076	SOX	12/9/2021	11/10/2021
P	1255010	KENSINGTON ELEMENTARY SCH	KENSINGTON	A	SCH	169	66	5000	0	2100004	10/01/2021	0	2200009	SOX	8/23/2021	8/24/2021
P	1395140	VICTORY BAPTIST SCH	LONDONDERRY	A	SCH	79	66	5000	0	2100039	07/01/2021	0	2100130	SOX	3/19/2021	5/21/2021
P	1618240	HARBOR SQUARE SHOPPING CENTER	MOULTONBORO	A	COM	43	66	5000	0	2100014	10/01/2021	0	2200034	SOX	10/11/2021	1/13/2021
P	1645040	ROSE MEADOW ACRES	NEW BOSTON	A	HOS	31	66	5000	0	2100006	10/01/2021	0	2200016	SOX	4/6/2021	11/10/2021
P	1746020	LATVA MACHINE	NEWPORT	A	COM	45	66	5000	0	2100003	10/01/2021	0	2200007	SOX	11/3/2021	9/1/2021
P	1798060	COOPER HILL PIZZERIA	NORTHWOOD	A	COM	38	66	5000	0	2100019	10/01/2021	0	2200054	SOX	8/2/2021	3/12/2020
P	1809020	NOTTINGHAM COMMUNITY CHURCH	NOTTINGHAM	A	DAY	28	66	5000	0	2100010	10/01/2021	0	2200031	SOX	10/13/2021	3/15/2021
P	1835010	RIVENDELL INTERSTATE SCH	ORFORD	A	SCH	280	66	5000	0	2100025	07/01/2021	0	2100070	SOX	10/6/2021	8/20/2021
P	1842020	INDIAN MOUND SHOPPING CENTER	OSSIPEE	A	COM	40	66	5000	0	2000012	03/31/2021	0	2100032	SOX	6/18/2021	
P	1996010	CHESHIRE MARKET PLACE	RINDGE	A	COM	200	66	5000	0	2100009	10/01/2021	0	2200025	SOX	8/26/2021	10/15/2021
P	2078010	STEELE HILL RESORT	SANBORNTON	A	COM	60	66	5000	0	2100305	10/01/2021	0	2200074	SOX	12/27/2021	
P	2235050	STRATHAM MEMORIAL SCH	STRATHAM	A	SCH	691	66	5000	0	2100003	10/01/2021	0	2200010	SOX	11/3/2021	9/1/2021
P	2385010	UNITY ELEMENTARY SCH	UNITY	A	SCH	150	66	5000	0	2100011	10/01/2021	0	2200028	SOX	7/23/2021	3/15/2021
P	2458060	WEARE CENTER PLAZA	WEARE	A	DAY	90	66	5000	0	2100016	10/01/2021	0	2200033	SOX	6/15/2021	6/4/2021

24 C sytems with 24 violations, 24 violations returned to compliance, 12 public notices received

21 P sytems with 21 violations, 21 violations returned to compliance, 17 public notices received

SDWIS VIO TYPE 75 - PUBLIC NOTICE RULE VIOLATIONS - 2021																
PWS Type	PWS ID	PWS	Town	Status	Categ	Pop	FRDS Vio Type	Contam	Result	Vio ID	Per Beg	Dur	ENF ID	FRDS Action	RETURNED TO COMPL	PN RECD
C	0732040	18 HUGHES LNEFFINGHAM	EFFINGHAM	A	APT	60	75	7500	0	2100582	10/28/2021	0	2200097	SOX	11/12/2021	
C	0951010	VILLAGE DIST OF EASTMAN	GRANTHAM	A	MCW	3400	75	7500	0	2100023	03/14/2021	1	2100056	SOX	3/24/2021	6/18/2021
C	0951010	VILLAGE DIST OF EASTMAN	GRANTHAM	A	MCW	3400	75	7500	0	2100025	09/22/2021	1	2200062	SOX	10/6/2021	8/20/2021
C	0993020	GREENVILLE EST VILLAGE DIST	GREENVILLE	A	MHP	472	75	7500	0	2100262	08/23/2021	1	2100065	SOX	9/9/2021	
C	1672020	COPPLE CROWN VILLAGE DISTRICT	NEW DURHAM	A	SFR	80	75	7500	0	2100421	08/23/2021	1	2100246	SOX	8/31/2021	
C	1672020	COPPLE CROWN VILLAGE DISTRICT	NEW DURHAM	A	SFR	80	75	7500	0	2100422	08/23/2021	1	2100248	SOX	8/31/2021	
C	1842030	INDIAN MOUND GOLF CLUB	OSSIPEE	A	SFR	260	75	7500	0	2100071	01/13/2021	0	2100139	SOX	1/22/2021	
C	1842030	INDIAN MOUND GOLF CLUB	OSSIPEE	A	SFR	260	75	7500	0	2100072	01/13/2021	0	2100141	SOX	1/22/2021	
C	1932090	GREENFIELD HILL ESTATES	PLAISTOW	A	SFR	80	75	7500	0	2100364	11/16/2021	0	2200114	SOX	11/18/2021	
C	1973060	TRANQUILITY ESTATES	RAYMOND	A	MHP	315	75	7500	0	2100025	01/28/2021	0	2100076	SOX	10/6/2021	8/20/2021
C	1973060	TRANQUILITY ESTATES	RAYMOND	A	MHP	315	75	7500	0	2100026	01/28/2021	0	2100078	SOX	2/24/2021	3/15/2021
C	1973060	TRANQUILITY ESTATES	RAYMOND	A	MHP	315	75	7500	0	2100030	10/11/2021	0	2200091	SOX	7/22/2021	11/1/2021
C	2232170	LAMINGTON HILL	STRATHAM	A	SFR	35	75	7500	0	2100033	11/16/2021	0	2200097	SOX	7/13/2021	10/8/2021
C	2318090	NORTHWAY APTS/DAYS INN	TAMWORTH	A	APT	42	75	7500	0	2100057	05/04/2021	1	2100179	SOX	5/13/2021	
C	2392020	WAKEFIELD ACRES	WAKEFIELD	A	APT	30	75	7500	0	2100460	11/16/2021	0	2200042	SOX	11/19/2021	
C	2392030	MICHAWANIC VILLAGE CONDOS	WAKEFIELD	A	CON	120	75	7500	0	2100214	09/19/2021	1	2200052	SOX	10/15/2021	
C	2421010	GLENCLIFF IMPROVEMENT	WARREN	A	SCW	50	75	7500	0	2100143	01/21/2021	0	2100296	SOX	2/10/2021	
C	2452030	SOUTH WEARE WATER	WEARE	A	SCW	200	75	7500	0	2100398	11/16/2021	0	2200260	SOX	11/22/2021	
N	0068050	WISE OWL REST CNTRY STRE/DELI	ALTON	A	RES	63	75	7500	0	2100097	03/21/2021	0	2100273	SOX	4/28/2021	
N	0068050	WISE OWL REST CNTRY STRE/DELI	ALTON	A	RES	63	75	7500	0	2100098	03/21/2021	0	2100275	SOX	4/28/2021	
N	0088040	THE REFINERY	ANDOVER	A	RES	200	75	7500	0	2100003	10/20/2021	0	2200010	SOX	11/3/2021	9/1/2021
N	0088040	THE REFINERY	ANDOVER	A	RES	200	75	7500	0	2100004	10/20/2021	0	2200008	SOX	8/23/2021	8/24/2021
N	0138030	NOURIA 1167	AUBURN	A	GAS	800	75	7500	0	2100009	08/23/2021	3	2100027	SOX	8/26/2021	10/15/2021
N	0138030	NOURIA 1167	AUBURN	A	GAS	800	75	7500	0	2100010	08/23/2021	3	2100025	SOX	10/13/2021	3/15/2021
N	0157030	CAMP FIRESIDE	BARRINGTON	A	JUV	96	75	7500	0	2100036	10/20/2021	0	2200104	SOX	8/27/2021	5/21/2021
N	0157030	CAMP FIRESIDE	BARRINGTON	A	JUV	96	75	7500	0	2100037	10/20/2021	0	2200102	SOX	10/11/2021	5/21/2021
N	0207080	BELMONT GOLF CLUB	BELMONT	A	REC	50	75	7500	0	2100007	07/25/2021	0	2100018	SOX	8/19/2021	8/26/2021
N	0207080	BELMONT GOLF CLUB	BELMONT	A	REC	50	75	7500	0	2100008	07/25/2021	0	2100016	SOX	9/1/2021	10/15/2021
N	0268030	CHEN YANG LI RESTAURANT	BOW	A	RES	300	75	7500	0	2100038	02/18/2021	0	2100116	SOX	8/27/2021	5/21/2021
N	0268030	CHEN YANG LI RESTAURANT	BOW	A	RES	300	75	7500	0	2100039	02/18/2021	0	2100118	SOX	3/19/2021	5/21/2021
N	0278020	SWEET BEET MKT/VILLAGE CAFE	BRADFORD	A	INN	75	75	7500	0	2100007	02/18/2021	0	2100020	SOX	8/19/2021	8/26/2021
N	0278020	SWEET BEET MKT/VILLAGE CAFE	BRADFORD	A	INN	75	75	7500	0	2100008	02/18/2021	0	2100018	SOX	9/1/2021	10/15/2021
N	0286050	CASTLES AT BRENTWOOD	BRENTWOOD	I	BUS	25	75	7500	0	2100007	01/31/2021	0	2100027	SOO	8/19/2021	8/26/2021
N	0307080	WELLINGTON STATE PARK	BRISTOL	A	STP	300	75	7500	0	2100003	10/20/2021	0	2200010	SOX	11/3/2021	9/1/2021
N	0307080	WELLINGTON STATE PARK	BRISTOL	A	STP	300	75	7500	0	2100004	10/20/2021	0	2200012	SOX	8/23/2021	8/24/2021
N	0398050	GUSTO ITALIAN CAFE	CENTER HARBOR	A	RES	90	75	7500	0	2100013	09/21/2021	0	2200045	SOX	4/6/2021	7/12/2021
N	0398050	GUSTO ITALIAN CAFE	CENTER HARBOR	A	RES	90	75	7500	0	2100014	09/21/2021	0	2200047	SOX	10/11/2021	1/13/2021
N	0487020	MOHAWK VALLEY CAMPING AREA	COLEBROOK	A	CPG	100	75	7500	0	2100062	09/20/2021	0	2200188	SOX	11/10/2021	2/19/2021
N	0487020	MOHAWK VALLEY CAMPING AREA	COLEBROOK	A	CPG	100	75	7500	0	2100063	09/20/2021	0	2200186	SOX	11/10/2021	2/19/2021
N	0487040	FORBES HILL NOTCH VIEW RESORT	COLEBROOK	A	CPG	36	75	7500	0	2100026	08/18/2021	0	2100065	SOX	2/24/2021	3/15/2021
N	0599060	HOAGUE BATCHELDER AM LGN POST	DEERFIELD	A	HAL	50	75	7500	0	2100005	11/22/2021	0	2200014	SIA	6/15/2021	5/12/2021
N	0599060	HOAGUE BATCHELDER AM LGN POST	DEERFIELD	A	HAL	50	75	7500	0	2100006	11/22/2021	0	2200015	SIA	4/6/2021	11/10/2021
N	0738030	BOYLES FAMILY MARKET	EFFINGHAM	I	SNK	300	75	7500	0	2100007	06/17/2021	0	2100025	SOO	8/19/2021	8/26/2021
N	0738030	BOYLES FAMILY MARKET	EFFINGHAM	I	SNK	300	75	7500	0	2100008	06/17/2021	0	2100024	SOO	9/1/2021	10/15/2021
N	0848050	LOVETTS INN	FRANCONIA	A	INN	65	75	7500	0	2100050	05/18/2021	0	2100131	SOX	6/14/2021	
N	0848050	LOVETTS INN	FRANCONIA	A	INN	65	75	7500	0	2100051	05/18/2021	0	2100129	SOX	6/14/2021	6/9/2021
N	0888330	SAWYERS DAIRY BAR	GILFORD	A	SNK	999	75	7500	0	2100014	10/20/2021	0	2200041	SOX	10/11/2021	1/13/2021
N	0888330	SAWYERS DAIRY BAR	GILFORD	A	SNK	999	75	7500	0	2100015	10/20/2021	0	2200043	SOX	6/15/2021	6/4/2021
N	0958010	RUM BROOK PLACE	GRANTHAM	A	RES	60	75	7500	0	2100044	06/17/2021	0	2100141	SOX	8/5/2021	8/23/2021
N	0958010	RUM BROOK PLACE	GRANTHAM	A	RES	60	75	7500	0	2100045	06/17/2021	0	2100143	SOX	9/23/2021	3/16/2021
N	1097050	CRAWFORD NOTCH CAMPGROUND	HARTS LOCATION	A	CPG	250	75	7500	0	2100005	08/23/2021	1	2100018	SOX	6/15/2021	5/12/2021
N	1097050	CRAWFORD NOTCH CAMPGROUND	HARTS LOCATION	A	CPG	250	75	7500	0	2100006	08/23/2021	1	2100020	SOX	4/6/2021	11/10/2021
N	1168020	BOULDERS MOTEL	HOLDERNESS	A	MTL	50	75	7500	0	2100011	07/25/2021	0	2100036	SOX	7/23/2021	3/15/2021
N	1168020	BOULDERS MOTEL	HOLDERNESS	A	MTL	50	75	7500	0	2100012	07/25/2021	0	2100034	SOX	4/6/2021	3/10/2021
N	1208050	CONNIES PLAZA	HUDSON	A	RES	250	75	7500	0	2100042	11/10/2021	0	2200137	SOX	4/6/2021	3/11/2021
N	1227010	MONADNOCK STATE PARK/MAIN	JAFFREY	A	STP	200	75	7500	0	2100016	10/20/2021	0	2200044	SOX	6/15/2021	6/4/2021
N	1227010	MONADNOCK STATE PARK/MAIN	JAFFREY	A	STP	200	75	7500	0	2100017	10/20/2021	0	2200046	SOX	10/25/2021	2/9/2021
N	1277060	LONE TREE CAMP/SHOWER HOUSE	KINGSTON	A	CPG	70	75	7500	0	2100008	10/20/2021	0	2200028	SOX	9/1/2021	10/15/2021
N	1277060	LONE TREE CAMP/SHOWER HOUSE	KINGSTON	A	CPG	70	75	7500	0	2100009	10/20/2021	0	2200030	SOX	8/26/2021	10/15/2021

SDWIS VIO TYPE 75 - PUBLIC NOTICE RULE VIOLATIONS - 2021																
PWS Type	PWS ID	PWS	Town	Status	Categ	Pop	FRDS Vio Type	Contam	Result	Vio ID	Per Beg	Dur	ENF ID	FRDS Action	RETURNED TO COMPL	PN RECD
N	1279060	VFW POST 1088	KINGSTON	A	HAL	30	75	7500	0	2100059	01/11/2021	0	2100178	SOX	6/15/2021	6/4/2021
N	1328040	MASCOMA VILLAGE STORE	LEBANON	A	GAS	40	75	7500	0	2100020	06/17/2021	0	2100064	SOX	4/6/2021	3/12/2021
N	1328040	MASCOMA VILLAGE STORE	LEBANON	A	GAS	40	75	7500	0	2100021	06/17/2021	0	2100066	SOX	4/6/2021	4/1/2021
N	1399050	COMCAST CABLE COMMS WAREHOUSE	LONDONDERRY	A	BUS	25	75	7500	0	2100007	02/18/2021	0	2100021	SOX	8/19/2021	8/26/2021
N	1399050	COMCAST CABLE COMMS WAREHOUSE	LONDONDERRY	A	BUS	25	75	7500	0	2100008	02/18/2021	0	2100019	SOX	9/1/2021	10/15/2021
N	1427010	OGONTZ LOG HALL CAMP	LYMAN	A	CPG	150	75	7500	0	2100022	07/25/2021	0	2100052	SOX	10/11/2021	10/18/2021
N	1427010	OGONTZ LOG HALL CAMP	LYMAN	A	CPG	150	75	7500	0	2100023	07/25/2021	0	2100054	SOX	3/24/2021	6/18/2021
N	1438030	THE LYME INN	LYME	A	INN	108	75	7500	0	2100018	04/20/2021	0	2100054	SOX	10/14/2021	8/31/2021
N	1438030	THE LYME INN	LYME	A	INN	108	75	7500	0	2100019	04/20/2021	0	2100056	SOX	8/2/2021	3/12/2020
N	1577020	LOG HAVEN CAMPGROUND	MILLSFIELD	A	CPG	200	75	7500	0	2000011	03/16/2021	0	2100035	SOX	4/20/2021	
N	1577020	LOG HAVEN CAMPGROUND	MILLSFIELD	A	CPG	200	75	7500	0	2100014	08/16/2021	1	2100051	SOX	10/11/2021	1/13/2021
N	1577020	LOG HAVEN CAMPGROUND	MILLSFIELD	A	CPG	200	75	7500	0	2100015	08/16/2021	1	2100049	SOX	6/15/2021	6/4/2021
N	1615050	RED HILL BUSINESS CENTER	MOULTONBOROUGH	I	BUS	30	75	7500	0	2100005	07/25/2021	0	2100018	SOO	6/15/2021	5/12/2021
N	1615050	RED HILL BUSINESS CENTER	MOULTONBOROUGH	I	BUS	30	75	7500	0	2100006	07/25/2021	0	2100017	SOO	4/6/2021	11/10/2021
N	1648050	THE CHEF	NEW BOSTON	A	RES	80	75	7500	0	2100048	04/20/2021	0	2100130	SOX	5/3/2021	6/14/2021
N	1648050	THE CHEF	NEW BOSTON	A	RES	80	75	7500	0	2100049	04/20/2021	0	2100132	SOX	5/19/2021	
N	1718080	ISLAND BOWLS	NEW IPSWICH	A	SNK	100	75	7500	0	2100023	03/21/2021	0	2100073	SOX	3/24/2021	6/18/2021
N	1718080	ISLAND BOWLS	NEW IPSWICH	A	SNK	100	75	7500	0	2100024	03/21/2021	0	2100075	SOX	10/8/2021	10/6/2021
N	1758030	DUKES STATE LINE STORE	NEWTON	A	SNK	50	75	7500	0	2100025	02/18/2021	0	2100084	SOX	10/6/2021	8/20/2021
N	1758030	DUKES STATE LINE STORE	NEWTON	A	SNK	50	75	7500	0	2100026	02/18/2021	0	2100086	SOX	2/24/2021	3/15/2021
N	1837040	CAMP MERRIWOOD	ORFORD	A	JUV	159	75	7500	0	2100038	10/28/2021	0	2200097	SOX	8/27/2021	5/21/2021
N	1847010	ADVENTURER CAMPGROUND	OSSIPEE	A	CPG	80	75	7500	0	2100053	11/23/2021	0	2200114	SIA	8/19/2021	7/29/2021
N	1847010	ADVENTURER CAMPGROUND	OSSIPEE	A	CPG	80	75	7500	0	2100054	11/23/2021	0	2200115	SIA		12/1/2021
N	1848190	WATSONS GENERAL STORE	OSSIPEE	A	GAS	100	75	7500	0	2100010	02/18/2021	0	2100037	SOX	10/13/2021	3/15/2021
N	1848190	WATSONS GENERAL STORE	OSSIPEE	A	GAS	100	75	7500	0	2100011	02/18/2021	0	2100035	SOX	7/23/2021	3/15/2021
N	1848190	WATSONS GENERAL STORE	OSSIPEE	A	GAS	100	75	7500	0	2100014	08/23/2021	1	2100049	SOX	10/11/2021	1/13/2021
N	1848190	WATSONS GENERAL STORE	OSSIPEE	A	GAS	100	75	7500	0	2100015	08/23/2021	1	2100047	SOX	6/15/2021	6/4/2021
N	1848330	RIVERSIDE LANDING	OSSIPEE	A	MTL	44	75	7500	0	2100010	08/23/2021	3	2100028	SOX	10/13/2021	3/15/2021
N	1848330	RIVERSIDE LANDING	OSSIPEE	A	MTL	44	75	7500	0	2100011	08/23/2021	3	2100026	SOX	7/23/2021	3/15/2021
N	1858090	DUNKIN DONUTS/BASKIN ROBBINS	PELHAM	A	RES	775	75	7500	0	2100036	08/23/2021	1	2100118	SOX	8/27/2021	5/21/2021
N	1858090	DUNKIN DONUTS/BASKIN ROBBINS	PELHAM	A	RES	775	75	7500	0	2100037	08/23/2021	1	2100116	SOX	10/11/2021	5/21/2021
N	1858120	R AND B SUPERETTE	PELHAM	A	SNK	25	75	7500	0	2100018	10/20/2021	0	2200050	SOX	10/14/2021	8/31/2021
N	1858120	R AND B SUPERETTE	PELHAM	A	SNK	25	75	7500	0	2100019	10/20/2021	0	2200052	SOX	8/2/2021	3/12/2020
N	1937010	OFF THE WALL GYMNASTICS	PLAISTOW	I	REC	300	75	7500	0	2100006	10/20/2021	0	2200020	SOO	4/6/2021	11/10/2021
N	1937010	OFF THE WALL GYMNASTICS	PLAISTOW	I	REC	300	75	7500	0	2100007	10/20/2021	0	2200019	SOO	8/19/2021	8/26/2021
N	1939060	RITE AID PHARMACY	PLAISTOW	A	MED	50	75	7500	0	2100029	01/19/2021	0	2100142	SOX	12/8/2021	11/12/2021
N	1939060	RITE AID PHARMACY	PLAISTOW	A	MED	50	75	7500	0	2100030	01/19/2021	0	2100140	SOX	7/22/2021	11/1/2021
N	1939060	RITE AID PHARMACY	PLAISTOW	A	MED	50	75	7500	0	2100031	02/18/2021	0	2100144	SOX	4/6/2021	11/10/2021
N	1939060	RITE AID PHARMACY	PLAISTOW	A	MED	50	75	7500	0	2100032	02/18/2021	0	2100146	SOX	12/9/2021	11/10/2021
N	1939060	RITE AID PHARMACY	PLAISTOW	A	MED	50	75	7500	0	2100038	04/20/2021	0	2100151	SOX	8/27/2021	5/21/2021
N	1939060	RITE AID PHARMACY	PLAISTOW	A	MED	50	75	7500	0	2100039	04/20/2021	0	2100148	SOX	3/19/2021	5/21/2021
N	1939060	RITE AID PHARMACY	PLAISTOW	A	MED	50	75	7500	0	2100040	05/05/2021	0	2100138	SOX	3/19/2021	3/8/2021
N	1939060	RITE AID PHARMACY	PLAISTOW	A	MED	50	75	7500	0	2100043	05/18/2021	0	2100156	SOX	4/6/2021	9/14/2021
N	1939060	RITE AID PHARMACY	PLAISTOW	A	MED	50	75	7500	0	2100044	05/18/2021	0	2100154	SOX	8/5/2021	8/23/2021
N	1939060	RITE AID PHARMACY	PLAISTOW	A	MED	50	75	7500	0	2100047	06/17/2021	0	2100160	SOX	5/3/2021	6/14/2021
N	1939060	RITE AID PHARMACY	PLAISTOW	A	MED	50	75	7500	0	2100048	06/17/2021	0	2100158	SOX	5/3/2021	6/14/2021
N	1948040	BIG DADDY JOES	PLYMOUTH	A	RES	100	75	7500	0	2100053	02/18/2021	0	2100157	SIA	8/19/2021	7/29/2021
N	1948040	BIG DADDY JOES	PLYMOUTH	A	RES	100	75	7500	0	2100054	02/18/2021	0	2100158	SIA		12/1/2021
N	1948040	BIG DADDY JOES	PLYMOUTH	A	RES	100	75	7500	0	2100055	03/21/2021	0	2100161	SFJ	12/1/2021	
N	1948040	BIG DADDY JOES	PLYMOUTH	A	RES	100	75	7500	0	2100056	03/21/2021	0	2100162	SFJ	4/5/2021	5/13/2021
N	1948040	BIG DADDY JOES	PLYMOUTH	A	RES	100	75	7500	0	2100061	05/18/2021	0	2100175	SIA	3/1/2021	9/23/2021
N	1948040	BIG DADDY JOES	PLYMOUTH	A	RES	100	75	7500	0	2100062	05/18/2021	0	2100176	SIA	11/10/2021	2/19/2021
N	1948040	BIG DADDY JOES	PLYMOUTH	A	RES	100	75	7500	0	2100065	06/17/2021	0	2100181	SIA	10/27/2021	11/10/2021
N	1948040	BIG DADDY JOES	PLYMOUTH	A	RES	100	75	7500	0	2100066	06/17/2021	0	2100182	SIA	4/20/2021	5/5/2021
N	1948040	BIG DADDY JOES	PLYMOUTH	A	RES	100	75	7500	0	2100067	07/25/2021	0	2100189	SIA		
N	1948040	BIG DADDY JOES	PLYMOUTH	A	RES	100	75	7500	0	2100068	07/25/2021	0	2100190	SIA	5/5/2021	
N	1948040	BIG DADDY JOES	PLYMOUTH	A	RES	100	75	7500	0	2100071	10/20/2021	0	2200197	SIA	1/22/2021	
N	1948040	BIG DADDY JOES	PLYMOUTH	A	RES	100	75	7500	0	2100072	10/20/2021	0	2200198	SIA	1/22/2021	
N	1948120	THE LAST CHAIR	PLYMOUTH	A	RES	40	75	7500	0	2100037	04/20/2021	0	2100127	SOX	10/11/2021	5/21/2021

SDWIS VIO TYPE 75 - PUBLIC NOTICE RULE VIOLATIONS - 2021																
PWS Type	PWS ID	PWS	Town	Status	Categ	Pop	FRDS Vio Type	Contam	Result	Vio ID	Per Beg	Dur	ENF ID	FRDS Action	RETURNED TO COMPL	PN RECD
N	1948120	THE LAST CHAIR	PLYMOUTH	A	RES	40	75	7500	0	2100038	04/20/2021	0	2100125	SOX	8/27/2021	5/21/2021
N	2009020	VOLKSWAGEN OF ROCHESTER	ROCHESTER	A	BUS	35	75	7500	0	2100003	11/23/2021	0	2200008	SOX	11/3/2021	9/1/2021
N	2009020	VOLKSWAGEN OF ROCHESTER	ROCHESTER	A	BUS	35	75	7500	0	2100004	11/23/2021	0	2200010	SOX	8/23/2021	8/24/2021
N	2038080	PLAIN JANES DINER	RUMNEY	A	RES	200	75	7500	0	2100021	01/19/2021	0	2100076	SOX	4/6/2021	4/1/2021
N	2038080	PLAIN JANES DINER	RUMNEY	A	RES	200	75	7500	0	2100022	01/19/2021	0	2100074	SOX	10/11/2021	10/18/2021
N	2078020	SANBORNTON MARKET	SANBORNTON	A	GAS	40	75	7500	0	2100035	04/20/2021	0	2100112	SOX	4/6/2021	3/15/2021
N	2078020	SANBORNTON MARKET	SANBORNTON	A	GAS	40	75	7500	0	2100036	04/20/2021	0	2100114	SOX	8/27/2021	5/21/2021
N	2147020	WHITE BIRCHES CAMPGROUND SOUTH	SHELBURNE	A	CPG	480	75	7500	0	2100037	07/25/2021	0	2100076	SOX	10/11/2021	5/21/2021
N	2147030	WHITE BIRCHES CAMPGROUND NORTH	SHELBURNE	A	CPG	28	75	7500	0	2100010	07/25/2021	0	2100026	SOX	10/13/2021	3/15/2021
N	2207010	MERRIEWOODE VILLAGE	STODDARD	A	SER	75	75	7500	0	2200009	11/28/2021	0	2200032	SIA		11/5/2021
N	2208050	HIGHLAND LAKE MARINA	STODDARD	I	RES	72	75	7500	0	2100003	01/19/2021	0	2100010	SOX	11/3/2021	9/1/2021
N	2208050	HIGHLAND LAKE MARINA	STODDARD	I	RES	72	75	7500	0	2100004	01/19/2021	0	2100008	SOX	8/23/2021	8/24/2021
N	2208050	HIGHLAND LAKE MARINA	STODDARD	I	RES	72	75	7500	0	2100007	10/21/2021	0	2200022	SOO	8/19/2021	8/26/2021
N	2208050	HIGHLAND LAKE MARINA	STODDARD	I	RES	72	75	7500	0	2100008	10/21/2021	0	2200021	SOO	9/1/2021	10/15/2021
N	2218030	THREE SHINING STARS	STRAFFORD	A	GAS	100	75	7500	0	2100068	04/26/2021	0	2100227	SOX	5/5/2021	
N	2239040	AUTOFAIR NISSAN	STRATHAM	A	BUS	40	75	7500	0	2100007	11/23/2021	0	2200023	SIA	8/19/2021	8/26/2021
N	2239040	AUTOFAIR NISSAN	STRATHAM	A	BUS	40	75	7500	0	2100008	11/23/2021	0	2200024	SIA	9/1/2021	10/15/2021
N	2258040	SUGAR HILL INN	SUGAR HILL	A	INN	25	75	7500	0	2100042	01/19/2021	0	2100129	SOX	4/6/2021	3/11/2021
N	2258040	SUGAR HILL INN	SUGAR HILL	A	INN	25	75	7500	0	2100043	01/19/2021	0	2100127	SOX	4/6/2021	9/14/2021
N	2308060	SWANZEY NEIGHBORS	SWANZEY	A	GAS	25	75	7500	0	2100016	05/18/2021	0	2100043	SOX	6/15/2021	6/4/2021
N	2308060	SWANZEY NEIGHBORS	SWANZEY	A	GAS	25	75	7500	0	2100017	05/18/2021	0	2100041	SOX	10/25/2021	2/9/2021
N	2358080	WCLC 1 AND 2	TILTON	A	SER	52	75	7500	0	2100061	02/18/2021	0	2100184	SOX	3/1/2021	9/23/2021
N	2358080	WCLC 1 AND 2	TILTON	A	SER	52	75	7500	0	2100062	02/18/2021	0	2100186	SOX	11/10/2021	2/19/2021
N	2358150	BURGER KING	TILTON	A	RES	400	75	7500	0	2100011	02/18/2021	0	2100041	SOX	7/23/2021	3/15/2021
N	2358150	BURGER KING	TILTON	A	RES	400	75	7500	0	2100012	02/18/2021	0	2100043	SOX	4/6/2021	3/10/2021
N	2358190	TILTON SHOP EXPRESS	TILTON	A	GAS	40	75	7500	0	2100063	07/25/2021	0	2100195	SOX	11/10/2021	2/19/2021
N	2358190	TILTON SHOP EXPRESS	TILTON	A	GAS	40	75	7500	0	2100064	07/25/2021	0	2100197	SOX	10/27/2021	11/10/2021
N	2358210	WRAP CITY	TILTON	A	RES	33	75	7500	0	2100015	11/23/2021	0	2200046	SOX	6/15/2021	6/4/2021
N	2358210	WRAP CITY	TILTON	A	RES	33	75	7500	0	2100016	11/23/2021	0	2200048	SOX	6/15/2021	6/4/2021
N	2457030	ALL SEASONS CONDOS	WEARE	A	SER	325	75	7500	0	2100027	06/17/2021	0	2100087	SOX	12/8/2021	5/21/2021
N	2457030	ALL SEASONS CONDOS	WEARE	A	SER	325	75	7500	0	2100028	06/17/2021	0	2100089	SOX	12/8/2021	7/7/2021
N	2539020	NORTHFIELD DRIVE IN THEATER	WINCHESTER	A	SNK	200	75	7500	0	2100017	07/20/2021	0	2100049	SFJ	10/25/2021	2/9/2021
N	2539020	NORTHFIELD DRIVE IN THEATER	WINCHESTER	A	SNK	200	75	7500	0	2100018	07/20/2021	0	2100050	SFJ	10/14/2021	8/31/2021
N	2567050	PIERCE CAMP BIRCHMONT/CABINS	WOLFEBORO	A	JUV	350	75	7500	0	2100009	10/21/2021	0	2200029	SOX	8/26/2021	10/15/2021
N	2567050	PIERCE CAMP BIRCHMONT/CABINS	WOLFEBORO	A	JUV	350	75	7500	0	2100010	10/21/2021	0	2200031	SOX	10/13/2021	3/15/2021
N	2577020	LOST RIVER VLY CMPGRD LAUNDRY	WOODSTOCK	A	CPG	315	75	7500	0	2100019	09/22/2021	0	2200075	SOX	8/2/2021	3/12/2020
N	2577020	LOST RIVER VLY CMPGRD LAUNDRY	WOODSTOCK	A	CPG	315	75	7500	0	2100020	09/22/2021	0	2200073	SOX	4/6/2021	3/12/2021
N	2577060	LOST RIVER VLY CMPGRND MTN 216	WOODSTOCK	A	CPG	68	75	7500	0	2100019	10/21/2021	0	2200068	SOX	8/2/2021	3/12/2020
N	2577060	LOST RIVER VLY CMPGRND MTN 216	WOODSTOCK	A	CPG	68	75	7500	0	2100020	10/21/2021	0	2200067	SOX	4/6/2021	3/12/2021
P	0266110	BOW TECHNOLOGIES CENTER	BOW	A	DAY	34	75	7500	0	2100045	06/16/2021	3	2100128	SOX	9/23/2021	3/16/2021
P	0595020	DEERFIELD COMMUNITY SCH	DEERFIELD	A	SCH	679	75	7500	0	2100011	09/21/2021	0	2200038	SOX	7/23/2021	3/15/2021
P	0595020	DEERFIELD COMMUNITY SCH	DEERFIELD	A	SCH	679	75	7500	0	2100012	09/21/2021	0	2200040	SOX	4/6/2021	3/10/2021
P	0887050	GUNSTOCK AREA	GILFORD	A	WKP	152	75	7500	0	2100052	05/25/2021	0	2100146	SOX	4/6/2021	
P	1565010	LITTLE ARROWS CHILD CARE SVS	MILFORD	A	DAY	70	75	7500	0	2100014	01/19/2021	0	2100036	SOX	10/11/2021	1/13/2021
P	1565010	LITTLE ARROWS CHILD CARE SVS	MILFORD	A	DAY	70	75	7500	0	2100015	01/19/2021	0	2100034	SOX	6/15/2021	6/4/2021
P	1935070	LITTLE EXPLORERS	PLAISTOW	A	DAY	44	75	7500	0	2100017	11/16/2021	0	2200041	SOX	10/25/2021	2/9/2021
P	2406010	BENSON WOODWORKING	WALPOLE	A	COM	80	75	7500	0	2100026	10/21/2021	0	2200072	SOX	2/24/2021	3/15/2021
P	2406010	BENSON WOODWORKING	WALPOLE	A	COM	80	75	7500	0	2100027	10/21/2021	0	2200074	SOX	12/8/2021	5/21/2021

13 C systems with 18 violations, 18 violations returned to compliance, 6 public notices received
60 N systems with 139 violations, 135 violations returned to compliance, 128 public notices received
5 P systems with 9 violations, 9 violations returned to compliance, 8 public notices received